

SECRET/NOFORN

PROJECT SUN STREAK

WARNING NOTICE: INTELLIGENCE SOURCES AND METHODS INVOLVED

PROJECT NUMBER:	9012	SESSION NUMBER:	01
DATE OF SESSION:	900403	DATE OF REPORT:	900410
START:	1245	END:	1400
METHODOLOGY:	SOLO	VIEWER IDENTIFIER:	011

SG1A

1. (S/NF/SK) MISSION: Target is the a vessel believed to be currently involved in narcotics smuggling. Determine if the vessel is indeed carrying contraband. Determine the current location of the vessel. Where is the narcotics contraband located aboard the vessel. Where will the off-loading/transfer take place?

2. (S/NF/SK) VIEWER TASKING: Encrypted coordinates, a map and all the information/requirements stated in the mission statement above. Viewer was provided no further operational data.

3. (S/NF/SK) COMMENTS: No PI's reported. Session was tasked by 003.

4. (S/NF/SK) EVALUATION:

5. (S/NF/SK) SEARCH EVALUATION:

PM: 095

HANDLE VIA SKEET CHANNELS ONLY

SECRET/NOFORN

CLASSIFIED BY: DIA (DT)
DECLASSIFY: OADR

S E C R E T STIPPLED NOFORN
SPECIAL ACCESS REQUIRED

REPORT OF REQUESTED INFORMATION

Requestor Task #	U/K
ACSI Task #	9012

Source #	011
Rcvd. by Source	90/04/03
Returned to P.O.	___/___/___

ESSENTIAL ELEMENTS OF INFORMATION REQUESTED IN ORDER OF PRIORITY

1. Determine if the vessel is indeed carrying contraband narcotics.

RESPONSE: YES.-----IT APPEARS TO BE IN THE FORM OF TIGHTLY-PACKED
BALES OR LARGE DENSE BLOCKS OF HARD RESINOUS SUBSTANCE.

2. Determine current location of vessel.

RESPONSE: AT THIS TIME, (031345L APR 90), THE VESSEL APPEARS TO BE
LOCATED ON THE NORTH SIDE OF PUERTO RICO, IN THE VICINITY OF SAN
JUAN, AT APPROXIMATELY 18°35'00"N/066°05'00"W.

3. Where is the narcotics contraband located aboard the vessel?

RESPONSE: BELOW DECK, IN THE VICINITY OF THE ENGINE/FUEL COMPARTMENT.
OBSERVED, WERE LARGE, TURNING GEARS AND A LARGE, OVAL-SHAPED
STORAGE TANK, WHICH IS ASSOCIATED WITH AN OILY/GREASY LIQUID.

4. Where will the off-loading/transfer of the narcotics take place?

RESPONSE: THE AREA OF OFFLOADING/TRANSFER APPEARS TO BE
SOUTHEASTERN FLORIDA. THIS AREA IS DEFINED AS BEING SOUTH OF
WEST PALM BEACH AND NORTH OF MIAMI (APRX 26°09'00"N/080°05'00"W

PROJECT OFFICER'S COMMENTS

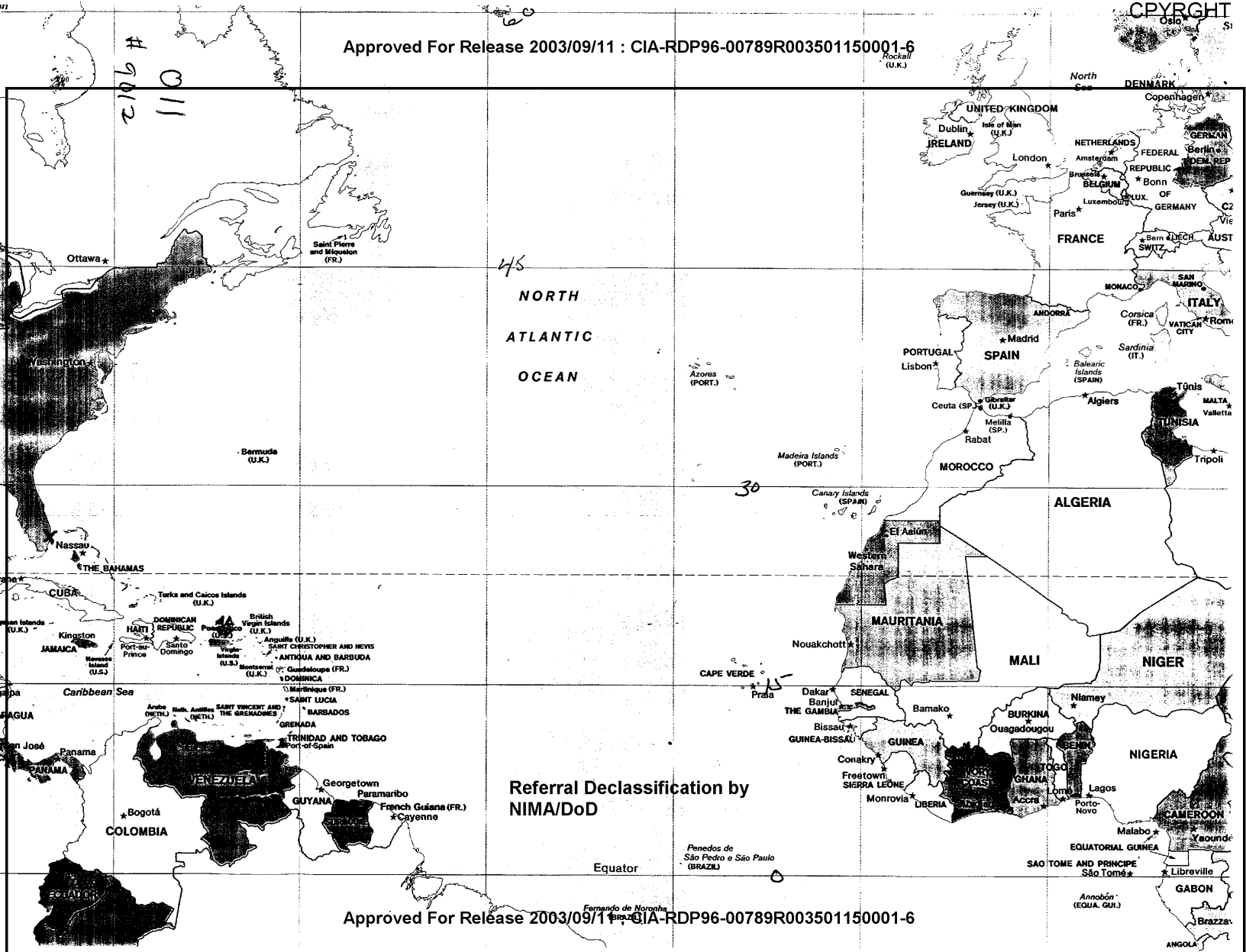
S E C R E T STIPPLED NOFORN

SPECIAL ACCESS REQUIRED
Handle Via SKEET Channels Only

Phad in 4 APR 90

CPYRGHT

Approved For Release 2003/09/11 : CIA-RDP96-00789R003501150001-6



45
NORTH
ATLANTIC
OCEAN

Referral Declassification by
NIMA/DoD

Approved For Release 2003/09/11 : CIA-RDP96-00789R003501150001-6

SECRET STIPPLED NOFORN
SPECIAL ACCESS REQUIRED

P 9012
D 900403
V 011
S 01
M SOLO (CRV)
T 1245-1400

SUMMARY OF INFORMATION

INFORMATION ACQUIRED DURING THIS SESSION INDICATE THAT THERE ARE ILLEGAL DRUGS ONBOARD THIS VESSEL AT THIS TIME. ASSOCIATED WITH THE LOCATION OF THESE DRUGS ARE LARGE, ROTATING GEARS (ENGINE COMPARTMENT?) AND A LARGE, OVAL TANK CONTAINING AN OILY SUBSTANCE (FUEL TANK?). THE DRUGS APPEAR TO BE IN THE FORM OF A HARD RESINOUS SUBSTANCE AND ARE PACKED INTO BALES, OR BLOCKS.


THE CURRENT LOCATION OF THIS VESSEL APPEARS TO BE IN THE AREA OF NORTHERN PUERTO RICO, IN THE VICINITY OF SAN JUAN. THE INTENDED AREA OF OFFLOADING/ TRANSFER OF THIS CARGO IS THE SOUTHEASTERN TIP OF FLORIDA, BETWEEN WEST PALM BEACH AND MIAMI.

SECRET STIPPLED NOFORN

SPECIAL ACCESS REQUIRED


P 9012
D 900403
VO11
MSOLO (CRV)
T 1315 -
1245-1400

411230
92



MISSED
BREAK

411230
9788+



A across, flat, angle,
curving back, curving
around
hard
B. _____

441

missed break

411230
9788+



A. across, curving up,
curving over, down
soft
B. _____

S-2
soft
curving
up
down
hard
metallic
smooth
string

411230


9788



A. across, angles, zig-zag
up. hard
B. structure

411230

9788

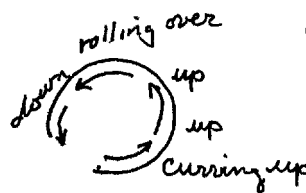


S-2
hard
smooth
black
red
furry
gritty
matte
cold
angles
inclined
motion
zig-zag


A. incline up, angle across,
incline up, angle across
incline up. angle across
hard
B. structure

oily
greasy smell

round
turning
turning
curling
churning



CURL-LIKE



AOL-like shaving
brother with a
knife

VESSEL

S-2

D

A1

E1

AOL

A/S

DRUGS?

tall

object tool-like

red
silver

long
curving

AOL BK
like tin shears

snipping

dark

squarish
rectangular
angles

block

wood-like

AOL BK
like a bale

AOL BREAK

reminds me of a bale
-very hard and tightly
packed - like marijuana
hashish

bales
blocks


CARGO!
DRUGS!
LOCATION?

green
blue
brown
tan

moving round
curving up + over
curving up

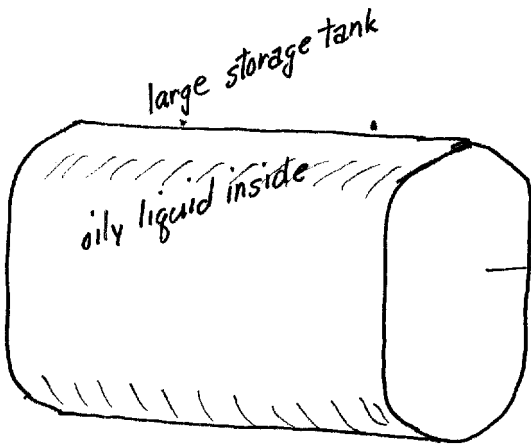
teeth
gears

hard
metallic



gears
engine

oily
greasy
slimy film
liquid
viscous



LOCATION?

AOL BK
reminds me of a
home heating -oil
storage tank

engine/fuel compartments?

9012
501
V011
900403
A/S

VESSEL!

S-2

D

AI

EI

T

I

AOL

current location?!

1/2 - Northern or north of Puerto Rico

*DRUGS!!
OFFLOADING/
TRANSFER?*

1/2 - Southeastern tip of Florida