

161630 L APR 91

~~SECRET/NOFORN/STD~~

PROJECT SUN STREAK

WARNING NOTICE: INTELLIGENCE SOURCES AND METHODS INVOLVED

PROJECT NUMBER:	9012	SESSION NUMBER:	2
DATE OF SESSION:	900416	DATE OF REPORT:	900416
START:	0930	END:	1100
METHODOLOGY:	SOLO	VIEWER IDENTIFIER:	011

1. (S/NF/STD) MISSION: Target is a probable narcotics smuggling ship, known as the [REDACTED] Provide the following additional information concerning the vessel: SG1A

- a. Current location and heading.
- b. Is the vessel presently carrying contraband?
- c. If not, will the vessel pick up contraband? When? Where?
- d. When and where will the vessel offload the contraband?
- e. What intermediate stops will the vessel use in route to the off load point?
- f. What call signs are employed by the vessel?
- g. Is Trinidad a terminal or intermediate stop for the vessel?

2. (S/NF/STD) VIEWER TASKING: Encrypted coordinates, all background information listed in MISSION above, and the list of questions outlined in MISSION above, a map of the area of interest.

3. (S/NF/STD) COMMENTS: No physical inclemencies.

4. (S/NF/STD) EVALUATION:

5. (S/NF/STD) SEARCH EVALUATION:

PM: 095

HANDLE VIA SKEET CHANNELS ONLY

~~SECRET/NOFORN/STD~~

CLASSIFIED BY: HQDA
 DECLASSIFY: OADR

1603 APR 90



011
16 0930 L APR 90

~~SECRET STIPPLED NOFORN~~
~~SPECIAL ACCESS REQUIRED~~
REPORT OF REQUESTED INFORMATION *0930-1100L*

Requestor Task # JTS-003-90 (Follow Up) Source # 011
DCSINT Task # 9012 Part 3 Rcvd. by Source 04/16/90
Returned to FO 04/16/90

1670

ESSENTIAL ELEMENTS OF INFORMATION REQUESTED IN ORDER OF PRIORITY:

SG1A Determine the current location and heading of the  

RESPONSE: PRESENT LOCATION: 15°15'00"N/068°18'00"W HDG: NORTH

2. Is the vessel presently carrying contraband?

RESPONSE: YES IN THE FORM OF ILLEGAL DRUGS.

3. If not, will the vessel pick up contraband and if so, when and where?

RESPONSE: VESSEL WILL PICK UP CONTRABAND, BUT NOT IN THE FORM OF DRUGS OR WEAPONS.

SOMETHING TO DO WITH ILLEAGLE/WANTED PERSON OR PERSONS - PICK-UP IS SANTO DOMINGO

4. When and where will the vessel off-load the contraband?

RESPONSE: OFF-LOAD: VIC 24°N/75°W

5. What intermediate stops will the vessel use in route to the off-load point?

RESPONSE: POSS STOP: SANTO DOMINGO, DOMINICAN REPUBLIC

purpose: Pick-up illegal persons.

6. What call signs are employed by the vessel?

RESPONSE: _____

7. Is Trinidad a terminal or intermediate stop for the vessel?

RESPONSE: NEGATIVE NO

PROJECT OFFICER'S COMMENTS: _____

~~SECRET STIPPLED NOFORN~~
~~SPECIAL ACCESS REQUIRED~~
HANDLE VIA SKEET CHANNELS ONLY

16 1630 L APR 90
transmitted

~~SECRET STIPPLED NOFORN~~
~~SPECIAL ACCESS REQUIRED~~

P 9012-III

D900416

V011

S01

M SOLO

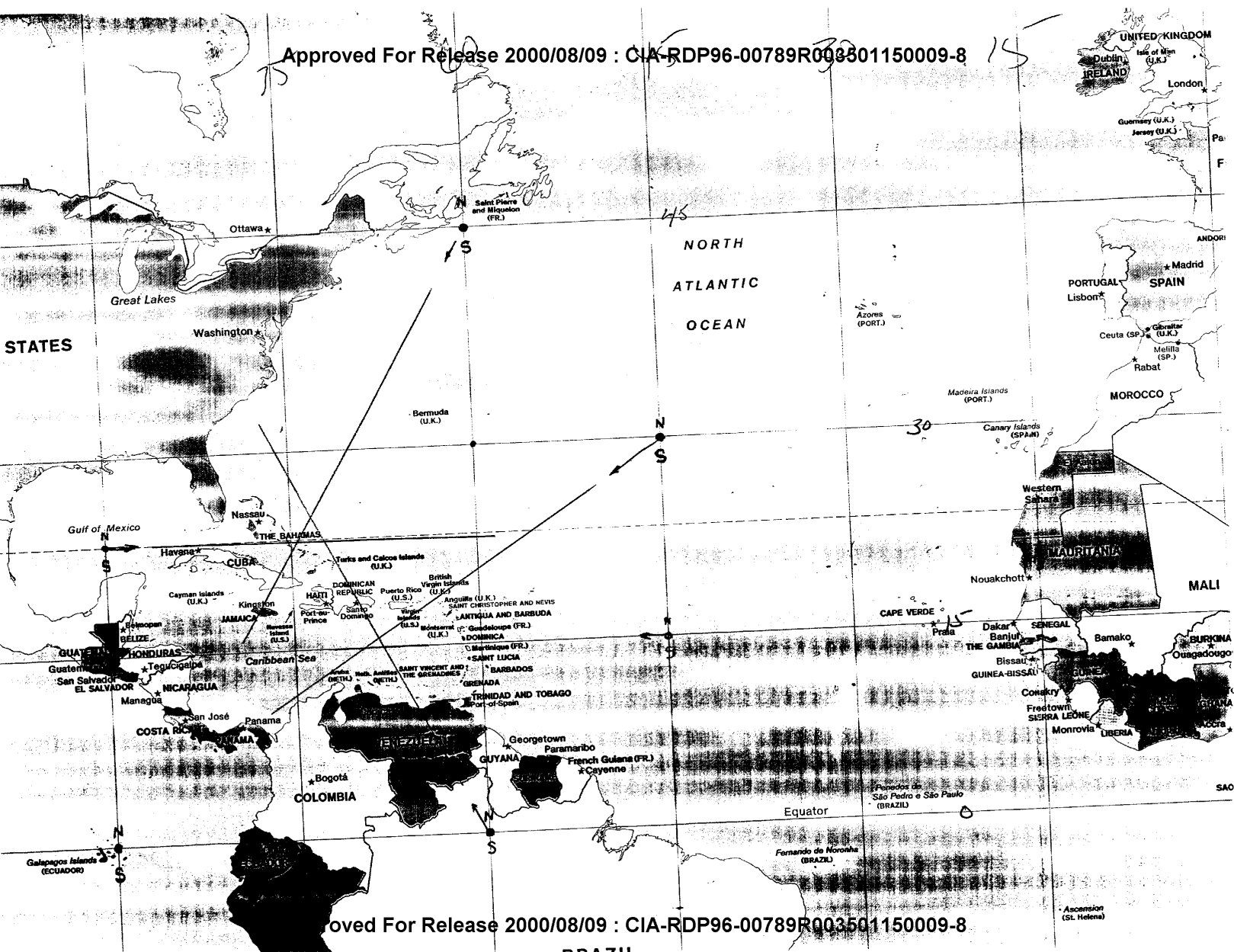
T 0930-1100

SUMMARY OF INFORMATION

SG1A

THE VESSEL, " [REDACTED] IS LOCATED IN THE VICINITY OF 15° 15' 00" N / 068° 18' 00" W AND IS HEADING IN A NORTHERLY DIRECTION. THE VESSEL IS PRESENTLY CARRYING CONTRABAND IN THE FORM OF ILLEAGLE DRUGS. THIS VESSEL APPEARS TO STOP, ENROUTE, AT SANTO DOMINGO WHERE IT PICKS UP ILLEAGLE PERSON OR PERSONS. THE OFF-LOAD DESTINATION IS IN THE VICINITY OF 24° N / 75° W. TRINIDAD DOES NOT APPEAR TO BE EITHER A TERMINAL, NOR AN INTERMEDIATE STOP FOR THIS VESSEL DURING THIS VOYAGE.

Approved For Release 2000/08/09 : CIA-RDP96-00789R003501150009-8




Approved For Release 2000/08/09 : CIA-RDP96-00789R003501150009-8

D900416

VO11

MSOLO (CRV)

T 0930-1100

9012-3 

A. across, curving up, peak
went down angle across
hard

B. structure

S-2

white

brown

tan

blue

smooth

textures

soft

hard

up

down

curving

angled

tall

flat

wide

horizontal

vertical

9012-3 

A. across, curving up,
vertical down, angle
across
hard


B. structure


5-2
down
curving up
down
angle
across

curving
vertical
horizontal
flat
wide

AOL Break

reminds me of
a sailing vessel
with one tall mast



9012-3 

A. curving up, down, angle,
curving up, around,
across flat
hard horizontal

B. structure

SG1A

Approved For Release 2000/08/09 : CIA-RDP96-00789R003501150009-8

3.

S2

D

AI

EI

T

I

AOL

A/S

PRESENT LOCATION?!!

15° 15' N / 168° 18' W

~~SECRET (STD)~~

WORKING PAPER

TASKER FOR ~~SECRET (STD)~~ 11

PROJECT: 9012-III

DATE: 16 APR 90

REQUIREMENTS: SEE ATTACHED ANSWER SHEET.

COMMENTS:

This is a project you have worked 1-2 times before (3-4 APR and 10 APR). Given your previous response, you may want to word question 2 as "is the vessel (still) carrying contraband."

Attached are a map and EEI sheet. Don't forget to include session times/dates on both the EEI sheet and the summary.

HANDLE VIA SKEET CHANNELS ONLY

~~SECRET (STD)~~