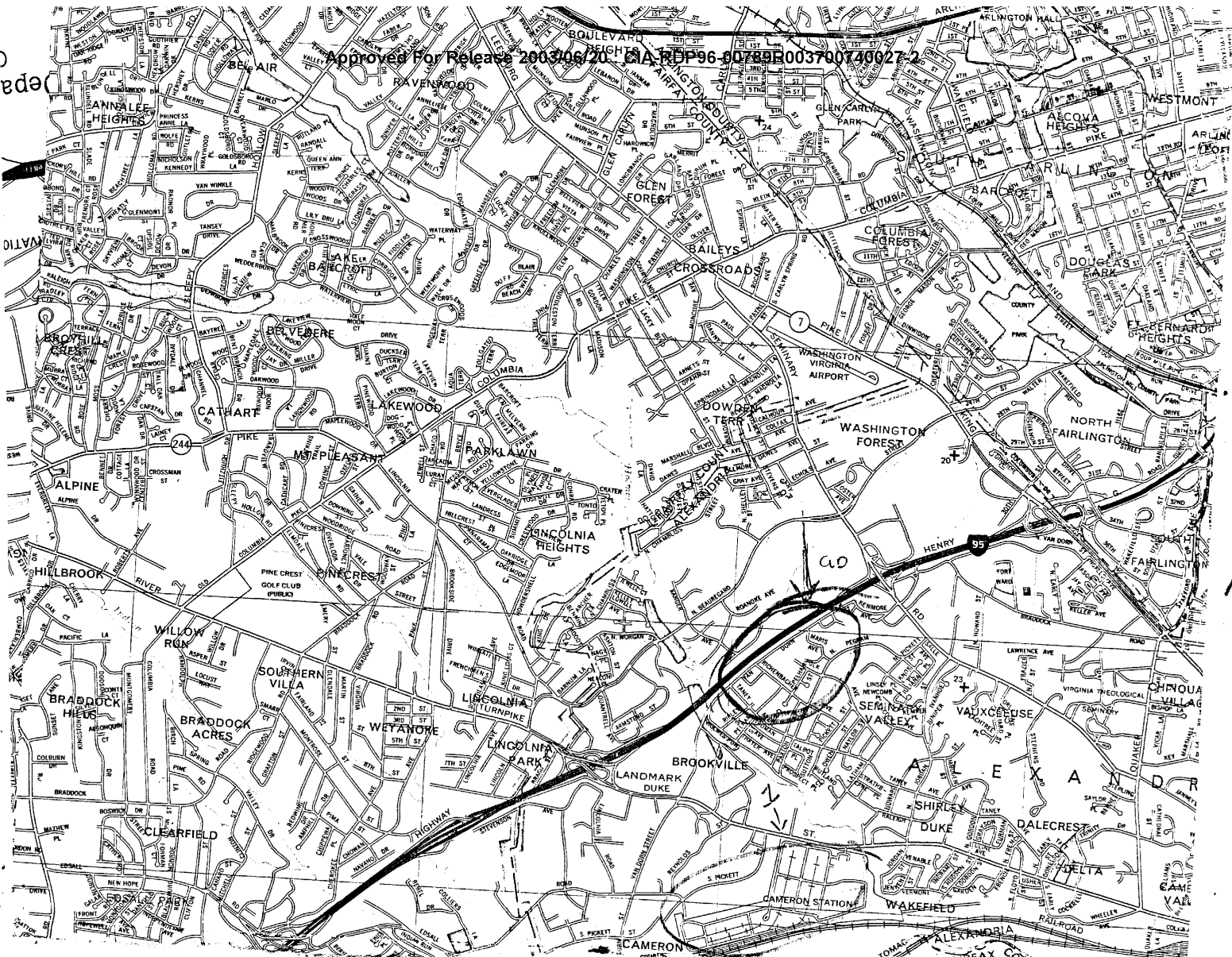


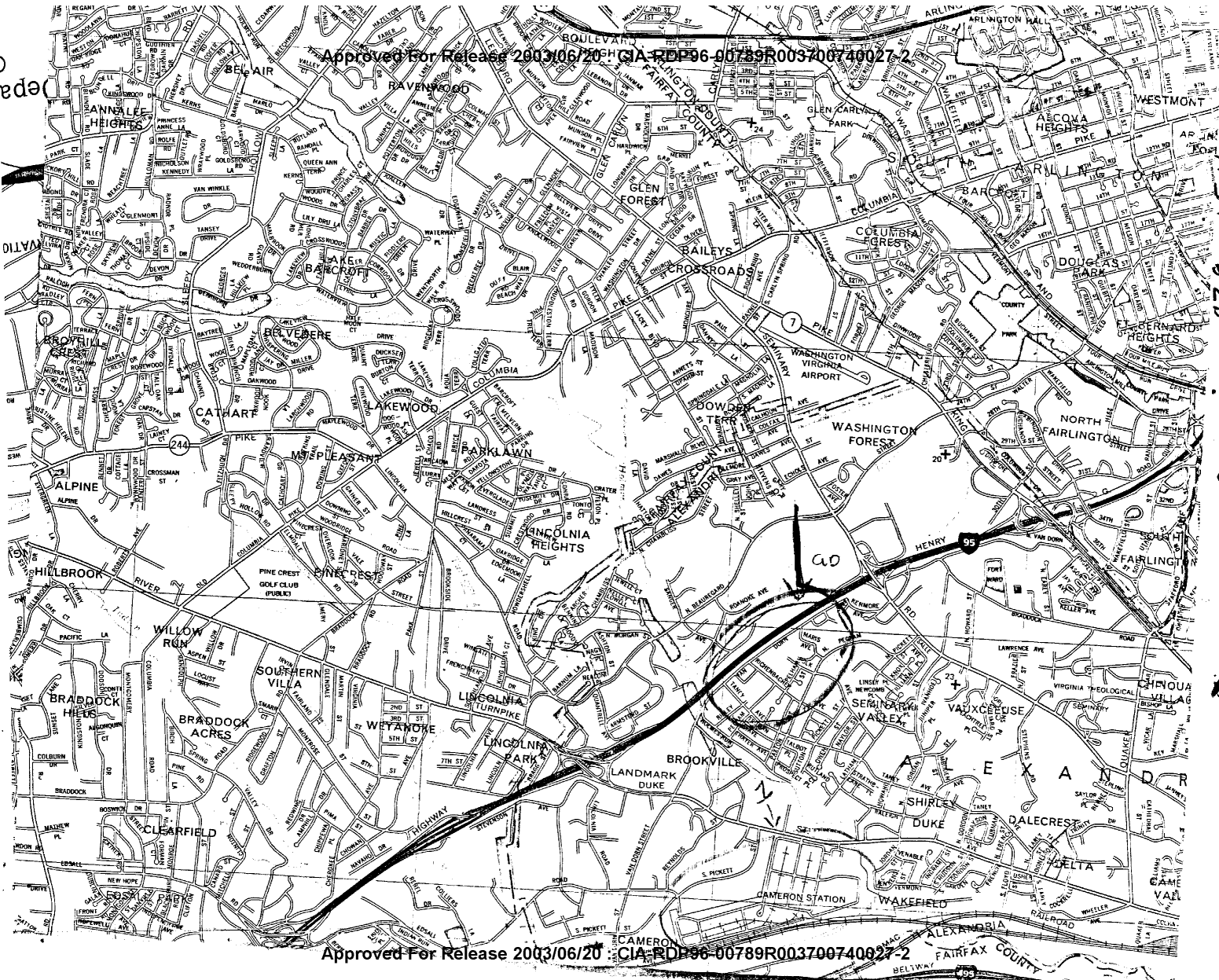
Approved For Release 2003/06/20 : CIA-RDP96-00789E003700740027-2



Approved For Release 2003/06/20 : CIA-RDP96-00789E003700740027-2

Approved For Release 2003/06/20 : CIA-RDP96-00789R003700740027-2

Approved For Release 2003/06/20 : CIA-RDP96-00789R003700740027-2



Depa

OLIAA

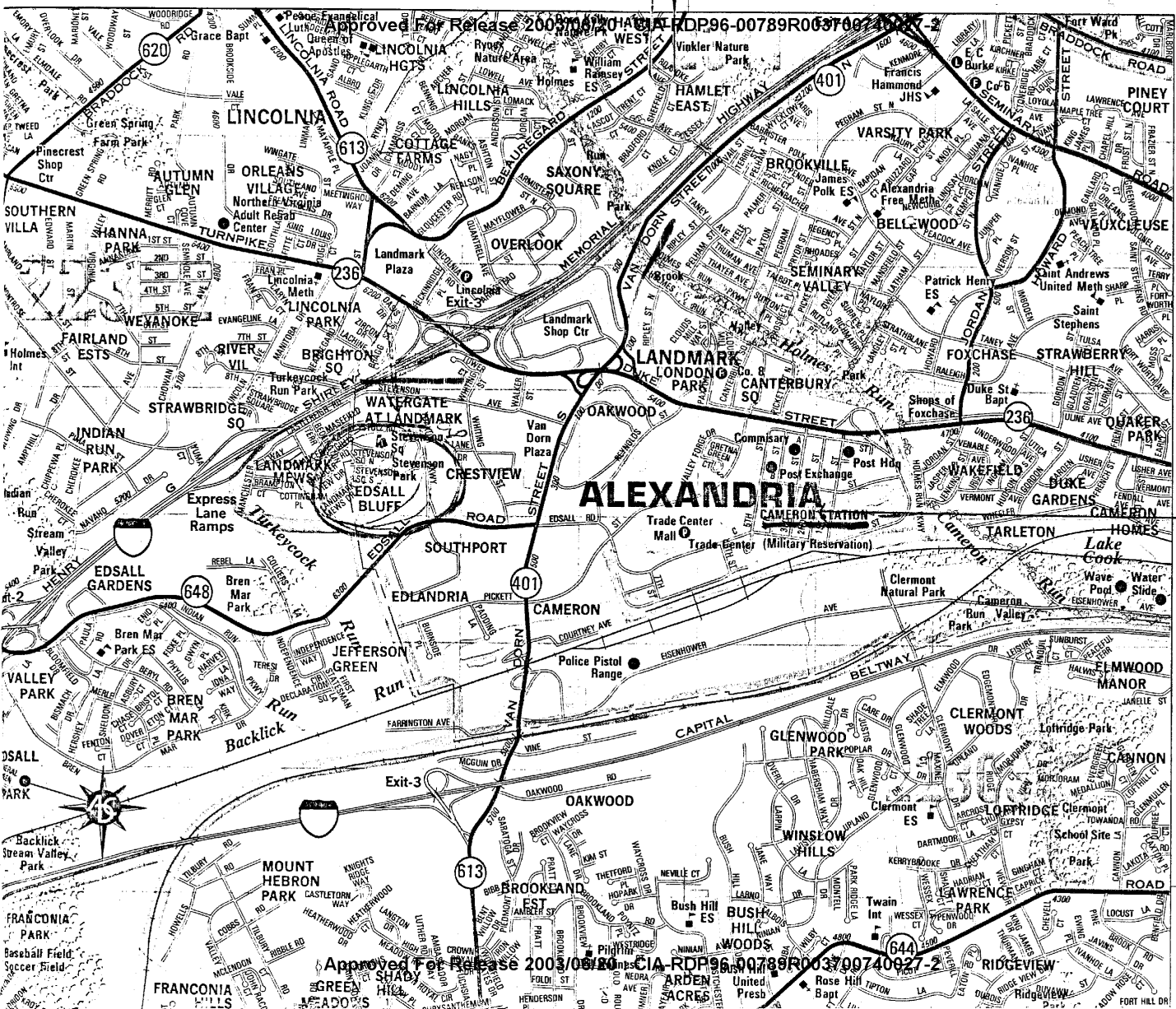
334

0739
8738

7AB-P

P

FAIRFAX COUNTY



Approved For Release 2003/08/04 : CIA-RDP96-00789R000300020007-2

Approved For Release 2003/08/04 : CIA-RDP96-00789R000300020007-2

23

B

1

Joins Map 24

3647'30"

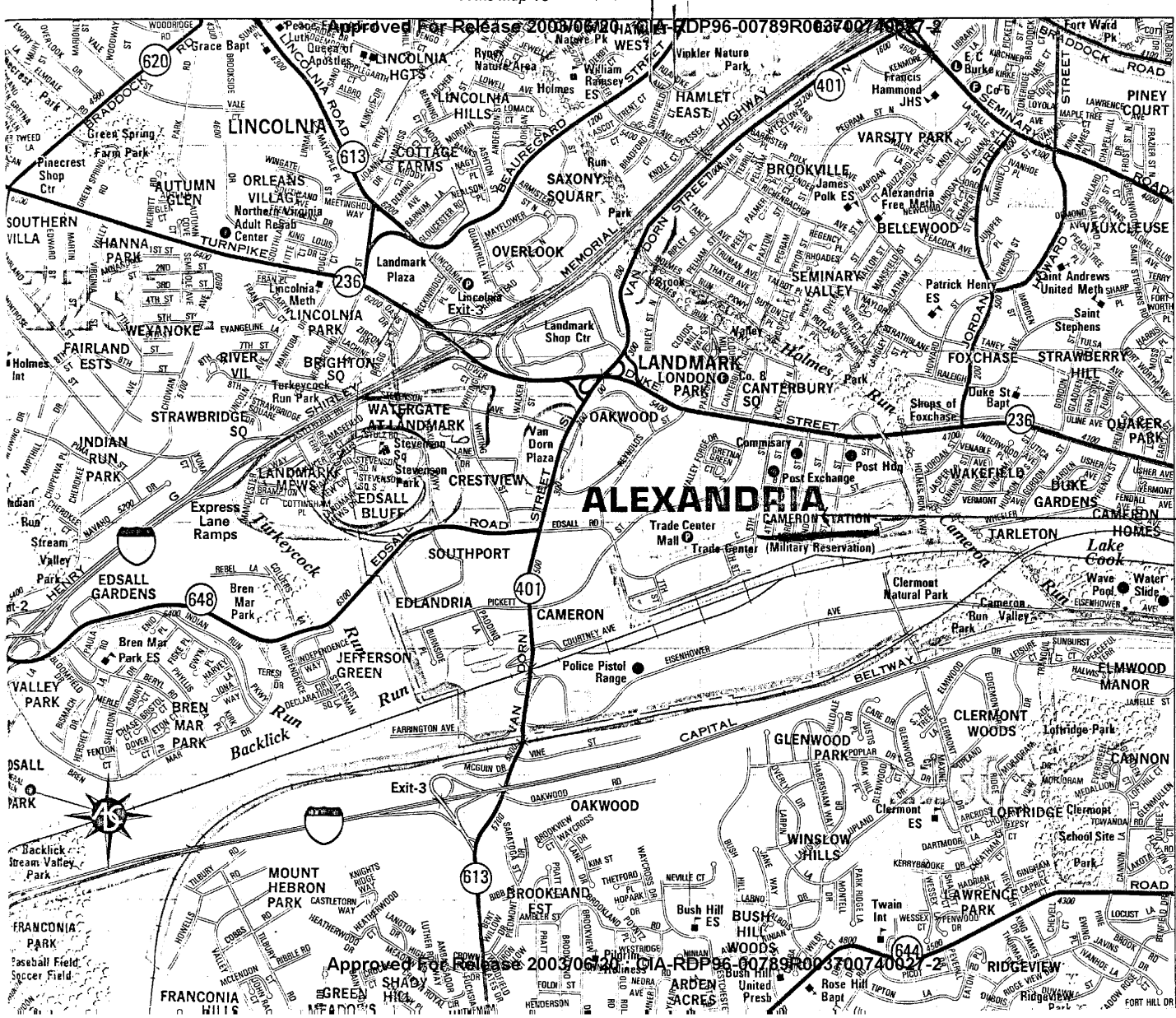
420,000 FT

Joins Map 16

2,390,000 FT

77°07'30"

Approved for Release 2003/06/10 : CIA-RDP96-00789R000370074002-2



23

B

1

Joins Map 24

38°47'30"

Approved for Release 2003/06/10 : CIA-RDP96-00789R000370074002-2