


# Sail Lives On at Mystic

By ALAN VILLIERS

Photographs by WESTON KEMP


Aloft in the square-rigger *Joseph Conrad*, youngsters relive the rugged days of old.

KODACHROME © NATIONAL GEOGRAPHIC SOCIETY 221





Window-shopping for history, visitors stroll along cobbled Seaport Street, whose venerable shops face the Mystic River. As a setting for its vessel-lined wharves, the Marine Historical Association scoured the east coast for old maritime buildings and moved them to the Seaport, creating an authentic coastal village of a century ago. Horse-drawn wagon holds barrels for ship's provisions.

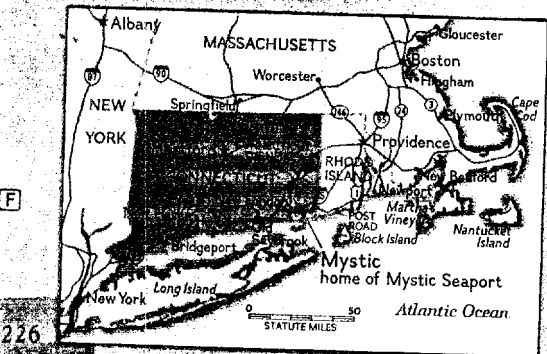


- 41 PETERS-DRIGGS SHIPSMITH SHOP ..... D6
- 42 PLYMOUTH CORDAGE COMPANY ..... E7
- 43 PUGSLEY CLOCK SHOP ..... C4
- 44 PYNCHON JUNIOR MUSEUM ..... C5
- 45 REST ROOMS ..... C3, C6, D6
- 46 SCHAEFFER'S SPOUTER TAVERN ..... C5
- 47 SEAMEN'S INN ..... C1
- 48 SEAPORT LIGHTHOUSE ..... FB
- 49 SEAPORT PLANETARIUM ..... C4
- 50 SEAPORT STORE ..... B8
- 51 SHIP CARVER'S SHOP ..... C5
- 52 SHIPWRIGHT'S SHOP ..... D7
- 53 SMALL BOAT SHOP ..... E7
- 54 SPAR SHED ..... E6
- 55 STILLMAN BUILDING ..... C3
- 56 STILLMAN HOUSE (ADMINISTRATIONS) ..... B4
- 57 THOMAS GREENMAN HOUSE (AND EDUCATION OFFICE) ..... B3
- 58 UTILITY BUILDING ..... A1
- 59 VARIETY STORE ..... C6
- 60 WYDELL BUILDING ..... C3
- 61 YOUTH TRAINING BUILDING ..... F7

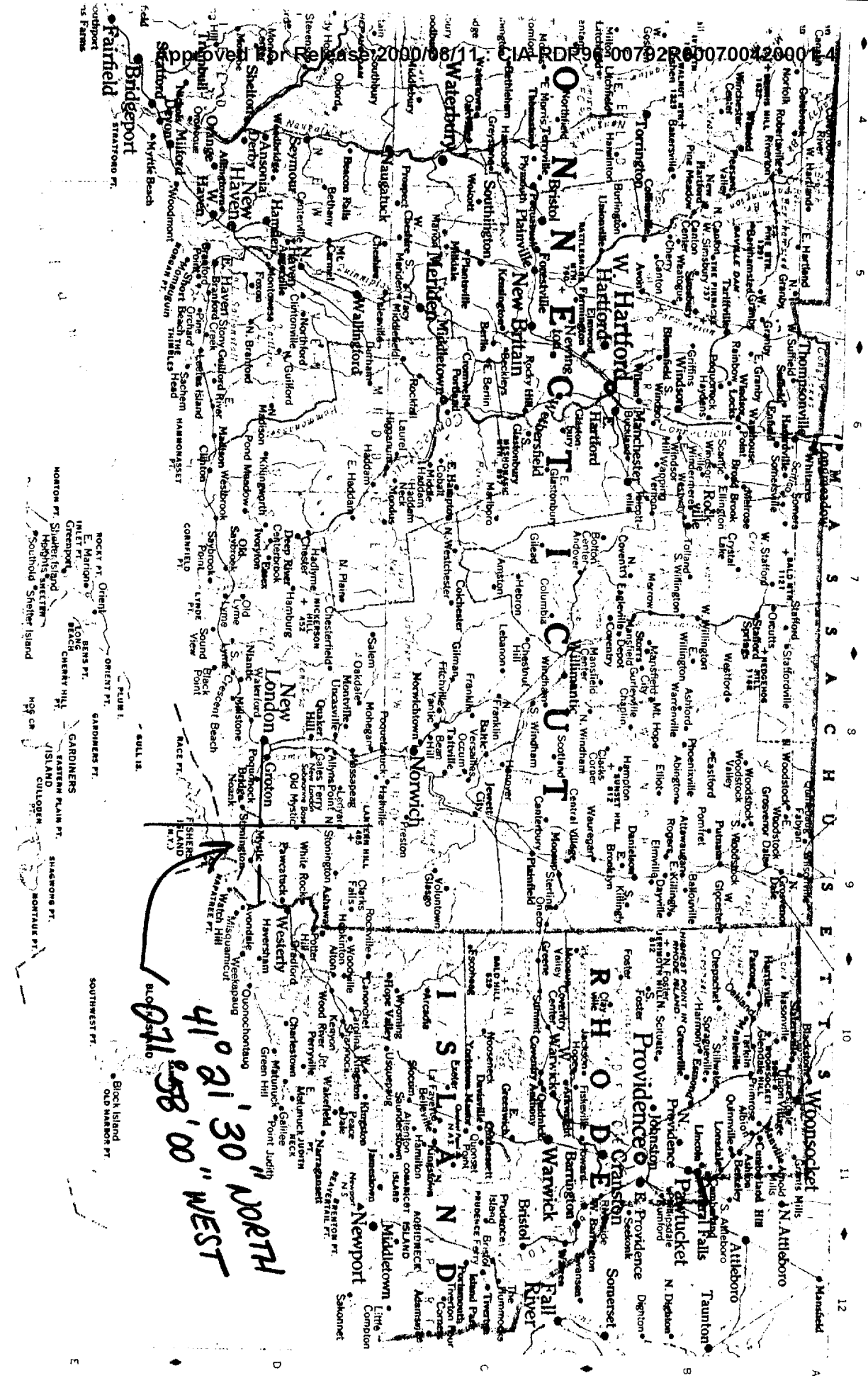


# Mystic Seaport

FOR CENTURIES the men of Mystic built ships—schooners, whalers, clippers—and sailed them to earth's far corners. Then steam overtook the windships, and one by one they died. Alarmed, three citizens formed the Marine Historical Association in 1929, and out of it grew the living maritime museum called Mystic Seaport. To its site came gifts of small craft and schooners, anchors and heirlooms. Today more than 400,000 persons a year come to rediscover a glorious era.



- |                                      |       |                                      |       |
|--------------------------------------|-------|--------------------------------------|-------|
| 1 ADMISSIONS GATES .....             | B6,C1 | 19 FIRST AID STATION .....           | C5    |
| 2 AIDS TO NAVIGATION .....           | C2    | 20 FISHTOWN CHAPEL .....             | C5    |
| 3 ALOHA MEETING HOUSE .....          | C3    | 21 G. W. BLUNT WHITE LIBRARY .....   | C2    |
| 4 AUSTRALIA'S SHED .....             | C3    | 22 GEO. H. STONE GENERAL STORE ..... | C5    |
| 5 BANDSTAND .....                    | D7    | 23 GREENMAN BROTHERS .....           | C5    |
| 6 BARTRAM BUILDING (CURATORIAL ..... | C6    | 24 SHIPYARD OFFICE .....             | D7    |
| AND ACCESSIONS STAFF) .....          | C3    | 25 HARBOR MASTER .....               | D7    |
| 7 BOARDMAN SCHOOLHOUSE .....         | C5    | 26 HOOPMAKER'S SHOP .....            | D5    |
| 8 BOAT SHED .....                    | C5    | 27 INFORMATION BOOTHS .....          | A7,B1 |
| 9 BRINGHURST APOTHECARY .....        | E7    | 28 LIVERY STABLE .....               | C5    |
| AND DOCTOR'S OFFICE .....            | C5    | 29 MALLORY BUILDING .....            | C3    |
| 10 BUCKINGHAM HOUSE .....            | C4    | 30 MARINE RAILWAY .....              | E7    |
| 11 CARRIAGE SHED .....               | C5    | 31 MILDRED C. MALLORY .....          | E7    |
| 12 CHARLES MALLORY .....             | C5    | MEMBERSHIP BUILDING .....            | C4    |
| SAIL LOFT, BIGGISH LOFT .....        | C5    | 32 MYSTIC BRIDGE WEAVERS .....       | D6    |
| AND N.G. FISH CHANDLERY .....        | D6    | 33 MYSTIC PRESS .....                | D5    |
| 13 CLAM SHACK .....                  | D6    | 34 MYSTIC RIVER DIORAMA .....        | C7    |
| 14 CLIFT BLOCK .....                 | D6    | 35 NANTUCKET COOPERAGE .....         | C5    |
| 15 COUNTING HOUSE .....              | C5    | 36 NEW YORK YACHT CLUB .....         | C5    |
| 16 CURATORIAL STORAGE AND .....      | C5    | STATION 10 .....                     | D1    |
| RESTORATION FACILITY .....           | A2    | 37 NORTH BOAT SHED .....             | C2    |
| 17 EDWARDS HOUSE .....               | D5    | 38 NOYES MEMORIAL BUILDING .....     | D7    |
| 18 FACILITIES FOR VISITING .....     | C1    | 39 OLD RELIANCE .....                | D4    |
| YACHTSMEN .....                      | C1    | 40 OYSTER SHACK .....                | D4    |
|                                      |       | 41 PANTRY AND .....                  | D7    |



41° 21' 30" NORTH  
 071° 58' 00" WEST

