

**TOP SECRET**

**PHOTOGRAPHIC INTERPRETATION REPORT**



**KH-4 MISSION 1042-1**

**17-22 JUNE 1967**

**MIDDLE EAST  
EDITION**

**DECLASS REVIEW by NIMA/DOD**


TCS-80401/67

JUNE 1967

COPY 202


54 PAGES

25X1



GROUP EXCLUDED FROM  
AUTOMATIC DOWNGRADING  
AND DECLASSIFICATION

25X1



## TARGET CATEGORIES

### 1. GUIDED MISSILES \*

- A. ICBM Deployment
- B. IRBM and MRBM (including search areas)
- C. Research and Development (including space)
- D. Production Facilities (including test)
- E. Suspect Missile (Search area or undetermined activity)
- F.
- G. Naval Launched Missiles
- H. Anti-Missile Missile
- I. SAM Sites
- J. Short Range Surface-to-surface Missiles
- K. Missile support/storage areas
- L. SAM Training Complexes

### 2. AIRCRAFT

- A. Long Range Bases
- B. Production Facilities (including R and D)
- C. Airfields

### 3. NUCLEAR ENERGY

- A. Test Area
- B. Production
- C. Stockpiles
- D. Research Institutes
- E. Suspect Activity

### 4. NAVAL ACTIVITY

- A. Operating Bases
- B. Production Yards
- C. Commercial Ports
- D. Locks and Canals

### 5. BIOLOGICAL/CHEMICAL WARFARE

- A. BW/CW Test Areas (including test)
- B. Production
- C. Storage
- D. Research Institutes
- E. Suspect Activity

### 6. ELECTRONICS

- A. Missile Tracking Facilities
- B. Electronics (general)

### 7. MILITARY

- A. Military Installations
- B. Special Areas
- C.
- D. Landing Beaches
- E.
- F.
- G. Tactical SSM Support Facilities

### 8. URBAN/INDUSTRIAL

- A. Complexes
- B. Industrial Plants
- C. Geodetic Control Points

### 9. OTHER

- A. Unidentified Installations


\* *Digits in these numbers indicate specific target complexes. A suffix identifies individual components within the complex.*



TABLE OF CONTENTS

PREFACE	2
TRACK OF MISSION	3
HIGHLIGHTS	4
MISSILES	5
AIR FACILITIES	15
NUCLEAR ENERGY	24
NAVAL ACTIVITY/PORTS	25
BIOLOGICAL/CHEMICAL WARFARE	28
ELECTRONICS/COMMUNICATIONS	30
MILITARY ACTIVITY	31
COMPLEXES	42
INDEX OF TARGETS	43
ATTACHMENTS	

TOP SECRET



TOP SECRET

TCS-80401/67

KH-4 MISSION 1042-1, 17-22 JUN 67

PREFACE

THIS EDITION OF THE OAK ON MISSION 1042-1 REPORTS ON TARGETS IN THE MIDDLE EAST, SOUTH CHINA AND NORTH VIETNAM TARGETS ARE REPORTED IN TCS-80402/67. THE REMAINDER OF THE HIGHEST PRIORITY TARGETS, PRIMARILY IN THE USSR, ARE REPORTED IN TCS-80400/67.

TARGETS ARE ARRANGED IN THE OAK BY SUBJECT AND WITHIN EACH SUBJECT BY COMOR TARGET NUMBER. TARGETS OF OPPORTUNITY OBSERVED DURING THE OAK REPORTING PERIOD ARE LISTED NUMERICALLY UNDER THE APPROPRIATE SUBJECT AFTER THE LISTING OF COMOR TARGETS. LOCATIONS OF TARGETS IN THIS REPORT ARE INDICATED BY THE COUNTRY CODE PRECEDING THE COORDINATES.

SELECTED PHOTOGRAPHIC REFERENCES FOLLOW THE DESCRIPTION OF THE TARGET. PASS NUMBERS ARE SUFFIXED WITH EITHER AN A FOR ASCENDING (SOUTH-TO-NORTH), D FOR DESCENDING (NORTH-TO-SOUTH) OR M FOR A MIXED ASCENDING AND DESCENDING PASS. THE LETTER F PRECEDING FRAME NUMBERS INDICATES THE FORWARD CAMERA, AND THE LETTER A INDICATES THE AFT CAMERA. UNIVERSAL REFERENCE GRID COORDINATES ARE GIVEN IN PARENTHESIS AFTER THE FRAME NUMBER TO WHICH THEY APPLY. THIS GRID IS UNIVERSAL GRID NO 1, FEB 64. SYMBOLS FOR CONDITIONS AFFECTING INTERPRETABILITY ARE -- C (CLEAR), SC (SCATTERED CLOUD COVER), HC (HEAVY CLOUD COVER), H (HAZE), CS (CLOUD SHADOW), S (SNOW), O (OBLIQUITY), SD (SEMIDARKNESS), D (DARKNESS), GC (GROUND COVER), CF (CAMOUFLAGE), GR (GROUND RESOLUTION), AND SS (SMALL SCALE).

INTERPRETABILITY OF THE PHOTOGRAPHY IS CATEGORIZED AS G (GOOD), F (FAIR), OR P (POOR). THE EXTENT OF PHOTOGRAPHIC COVERAGE IS DENOTED BY THE SYMBOLS T (TOTAL) OR PT (PARTIAL). THE MODE OF COVERAGE IS INDICATED BY ST (STEREO), NS (NON-STEREO), OR PS (PARTIAL STEREO).

RECIPIENTS ARE CAUTIONED THAT THE INITIAL SCAN OF THE PHOTOGRAPHY IS BEING ACCOMPLISHED IN A SHORT TIME AND PRIOR TO FINAL REFINEMENT OF EPHEMERIS DATA. CONSEQUENTLY, FUTURE DETAILED ANALYSIS MAY RESULT IN ADDITIONAL INFORMATION. MOREOVER, RECIPIENTS ARE CAUTIONED THAT THE IDENTIFICATION OF TARGETS IS BASED PRIMARILY ON PHOTOGRAPHY AND DOES NOT CONSTITUTE A FINISHED INTELLIGENCE JUDGMENT.

TOP SECRET

25X1

## **Highlights**

KH-4 MISSION 1042-1, 17-22 JUN 67

25X1

HIGHLIGHTS

2. A TOTAL OF 245 PROBABLY DESTROYED AIRCRAFT ARE OBSERVED AT AIRFIELDS IN 3 ARAB COUNTRIES -- 201 IN EGYPT, 26 IN JORDAN, AND 18 IN SYRIA. (SEE TABLE 1 FOR TABULAR LISTING)

THE RELATIVE ABSENCE OF COMBAT AIRCRAFT OBSERVED AT THE NORTHERN OR CENTRAL EGYPTIAN AIRFIELDS PROBABLY INDICATES THAT THE REMNANTS OF THE EGYPTIAN AIR FORCE HAVE BEEN DEPLOYED TO ASWAN, LUXOR, AND OTHER SOUTHERN AIRFIELDS WHICH WERE NOT IMAGED ON THIS MISSION.

SIXTEEN CAT/CUB TRANSPORT AIRCRAFT WERE IMAGED AT CAIRO AIRFIELD ON [REDACTED] USUALLY, NO MORE THAN 8 OF THIS TYPE OF AIRCRAFT ARE OBSERVED AT THIS FIELD.

3. A PASSENGER VESSEL HAS BEEN SUNK 3 NM SOUTH OF THE BUR SAID PORT FACILITIES CREATING A NAVIGATIONAL OBSTRUCTION IN THE SUEZ CANAL.

NO APPARENT DAMAGE IS DISCERNIBLE TO THE NAVAL VESSELS OR FACILITIES AT AL ISKANDARIYAH, EGYPT.

NO OTHER SIGNIFICANT NAVAL, AIR, OR GROUND MILITARY ACTIVITY IS OBSERVED ON THIS PHOTOGRAPHY.

4. OF THE 35 KNOWN SAM SITES IN EGYPT (INCLUDING 2 NEWLY IDENTIFIED SITES), 30 ARE OBSERVED ON THIS MISSION. TWELVE ARE OCCUPIED, ONE IS POSSIBLY OCCUPIED, FIVE ARE OF UNDETERMINED OCCUPANCY, NINE ARE UNOCCUPIED (INCLUDING THE TWO NEW SITES), AND THREE CAN BE IDENTIFIED ONLY. FIVE OF THE 6 KNOWN SAM SUPPORT FACILITIES ARE ALSO OBSERVED.

STATUS OF TARGET READOUT

THIS OAK REPORTS ON 129 COMOR TARGETS, 12 NON-COMOR TARGETS, AND 3 BONUS TARGETS.

4

TOP SECRET

25X1

25X1

Approved For Release 2002/05/17 : CIA-RDP99T01396R000300100001-9

Approved For Release 2002/05/17 : CIA-RDP99T01396R000300100001-9



**Missiles**

25X1

25X1

Approved For Release 2002/05/17 : CIA-RDP99T01396R000300100001-9

TOP SECRET

TCS-80401/67

KH-4 MISSION 1042-1, 17-22 JUN 67

MISSILES

JABAL HAMZI SSM COMPLEX

EG 3008N 03036E

25X1

THE VERTICAL STATIC TEST STAND AND THE LAUNCH/TEST STAND SHOW NO APPARENT CHANGE SINCE

25X1

25X1

NO MISSILES, MISSILE-RELATED EQUIPMENT, NEW CONSTRUCTION, CHANGES IN FACILITIES, OR PREVIOUSLY UNREPORTED FEATURES OBSERVED.

25X1

HULWAN MUNITIONS PLANT 63

EG 2952N 03120E

25X1

SMALL SCALE PRECLUDES CONFIRMATION OR NEGATION OF MISSILE PRODUCTION/STORAGE.

25X1

AL QAHIRAH AIRFRAME PLANT HULWAN 36

EG 2950N 03118E

25X1

CONTINUING EXPANSION OF FACILITIES IS OBSERVED. WORK ON 3 LARGE SHOP BUILDINGS, FIRST OBSERVED UNDER CONSTRUCTION IN IS APPARENTLY CONTINUING AT A REDUCED RATE.

25X1

OB -- 1 CAT/CUB AND 1 SMALL PROBABLE AIRCRAFT.

25X1

25X1

AL HAMMAM SUSPECT SAM SUPPORT FACILITY

EG 3048N 02923E

25X1

NO MISSILES OR MISSILE-RELATED ACTIVITY OBSERVED.

25X1

TOP SECRET

25X1

[Redacted]

Approved For Release 2002/05/17 : CIA-RDP99T01396R000300100001-9

**TOP SECRET**

[Redacted]

25X1

TCS-80401/67

KH-4 MISSION 1042-1, 17-22 JUN 67

25X1

[Redacted]

HAWSHISA SUSPECT SAM SITE

EG 3055N 03020E

[Redacted]

25X1

NO MISSILES OR MISSILE-RELATED ACTIVITY OBSERVED.

25X1

[Redacted]

AL ISKANDARIYAH SAM SITE B05-2

EG 3118N 03003E

[Redacted]

25X1

SITE CONTAINS 6 REVETTED LAUNCH POSITIONS (OCCUPANCY UNDETERMINED DUE TO COVERING OVER THE LAUNCHER AREA), A REVETTED GUIDANCE AREA OCCUPIED BY 5 VANS AND A PROBABLE RADAR, AND 13 REVETTED MISSILE-HOLD POSITIONS. SIX OF THE MISSILE-HOLD POSITIONS ARE OCCUPIED BY MISSILE TRANSPORTERS (AT LEAST 4 CANVAS-COVERED), 2 POSITIONS ARE COVERED, AND 5 ARE OF UNDETERMINED OCCUPANCY.

25X1

[Redacted]

AL ISMAILIYAH SAM SITE B09-2

EG 3035N 03229E

[Redacted]

25X1

SITE CONTAINS 6 UNRETTED UNOCCUPIED LAUNCH POSITIONS, AN UNRETTED UNOCCUPIED GUIDANCE AREA, AND 3 PROBABLE MISSILE-HOLD POSITIONS, 1 PARTIALLY FILLED WITH SAND. NO ON-SITE SUPPORT BUILDINGS OBSERVED. THIS SITE HAS NOT CHANGED IN APPEARANCE SINCE [Redacted]

25X1

25X1

[Redacted]

AL ISKANDARIYAH SAM SITE B24-2

EG 3105N 02943E

[Redacted]

25X1

SITE CONTAINS 6 REVETTED POSSIBLY OCCUPIED LAUNCH POSITIONS, A REVETTED PROBABLY OCCUPIED GUIDANCE AREA, AND 3 REVETTED MISSILE-HOLD POSITIONS, 1 OCCUPIED BY A MISSILE TRANSPORTER (CANVAS COVERED) AND 2 UNOCCUPIED. AT LEAST 4 OTHER VEHICLE/EQUIPMENT REVETMENTS ARE ALL UNOCCUPIED. SITE CAN BE IDENTIFIED ONLY ON [Redacted]

25X1

25X1

[Redacted]

**TOP SECRET**

[Redacted]

25X1

25X1

TOP SECRET

25X1

TCS-80401/67

KH-4 MISSION 1042-1, 17-22 JUN 67

AL ISKANDARIYAH SAM SITE B15-2

EG 3058N 03005E

25X1

SITE CONTAINS 6 REVETTED LAUNCH POSITIONS, 4 OCCUPIED AND 2 OF UNDETERMINED OCCUPANCY, AN UNREVETTED GUIDANCE AREA OCCUPIED BY 1 BUILDING AND A PROBABLE RADAR, AND 3 REVETTED COVERED MISSILE-HOLD POSITIONS. APPROXIMATELY 1,000 FT SOUTH OF THE LAUNCH AREA ARE 6 UNREVETTED MISSILE-HOLD BUILDINGS.

25X1

[Redacted]

AS SUWAYS SAM SITE B15-2

EG 2948N 03242E

25X1

SITE CONTAINS 6 REVETTED UNOCCUPIED LAUNCH POSITIONS, A REVETTED UNOCCUPIED GUIDANCE AREA, AND 9 REVETTED UNOCCUPIED VEHICLE/MISSILE-HOLD POSITIONS. APPROXIMATELY 1,500 FT WEST OF THE LAUNCH AREA IS AN ON-SITE SUPPORT AREA CONSISTING OF 7 BUILDINGS.

25X1

[Redacted]

AS SUWAYS SAM SITE B22-2

EG 2943N 03220E

25X1

SITE CONTAINS 6 REVETTED UNOCCUPIED LAUNCH POSITIONS, A REVETTED UNOCCUPIED GUIDANCE AREA, 3 REVETTED MISSILE-HOLD POSITIONS OF UNDETERMINED OCCUPANCY, AND 9 VEHICLE/EQUIPMENT REVETMENTS OF UNDETERMINED OCCUPANCY. APPROXIMATELY 3,000 FT SE IS AN ON-SITE SUPPORT AREA CONSISTING OF AT LEAST 9 BUILDINGS. SITE CAN BE IDENTIFIED ONLY ON [Redacted]

25X1

25X1

[Redacted]

AS SUWAYS SAM SITE C01-2

EG 3019N 03232E

25X1

ONLY 2 REVETTED LAUNCH POSITIONS ARE DISCERNIBLE AND BOTH ARE UNOCCUPIED. THE GUIDANCE AREA IS UNOCCUPIED AND REVETTING IS UNDETERMINED. SITE CAN BE IDENTIFIED ONLY ON [Redacted]

25X1

25X1

[Redacted]

25X1

TOP SECRET

[Redacted]

25X1

[REDACTED]

**TOP SECRET**

[REDACTED]

Approved For Release 2002/05/17 : CIA-RDP99T01396R000300100001-9  
KH-4 MISSION 1042-1, 17-22 JUN 67

25X1

AS SUWAYS SAM SUPPORT FACILITY

EG 2959N 03231E

[REDACTED]

25X1

NO STRUCTURAL CHANGES OBSERVED IN THE FACILITY SINCE  
[REDACTED] NO MISSILES OR MISSILE-RELATED  
ACTIVITY OBSERVED.

25X1

25X1

[REDACTED]

AS SUWAYS SAM SITE B33-2

EG 3012N 03223E

[REDACTED]

25X1

SITE CONTAINS 6 REVETTED LAUNCH POSITIONS OF  
UNDETERMINED OCCUPANCY, A REVETTED PARTIALLY COVERED  
GUIDANCE AREA OCCUPIED BY AN UNIDENTIFIED OBJECT, AND 3  
REVVETTED COVERED MISSILE-HOLD POSITIONS. APPROXIMATELY  
500 FT SOUTH OF THE LAUNCH AREA ARE 7 DRIVE-THROUGH  
MISSILE-HOLD POSITIONS. SITE CAN BE IDENTIFIED ONLY ON

25X1

[REDACTED]

25X1

[REDACTED]

BUR SAID SAM SITE A13-2

EG 3114N 03219E

[REDACTED]

25X1

THE LAUNCH POSITIONS AND THE PARTIALLY COVERED GUIDANCE  
AREA ARE UNOCCUPIED. THE 3 MISSILE-HOLD POSITIONS  
(ONLY 2 DISCERNIBLE ON [REDACTED]) ARE COVERED.  
APPROXIMATELY 1,200 FT SW OF THE LAUNCH AREA ARE 6  
DRIVE-THROUGH MISSILE-HOLD BUILDINGS.

25X1

25X1

[REDACTED]

AL QAHIRAH SAM SITE B04-2

EG 3020N 03128E

[REDACTED]

25X1

SITE CONTAINS 6 REVETTED OCCUPIED LAUNCH POSITIONS, A  
REVVETTED OCCUPIED GUIDANCE AREA, AND 6 REVETTED  
MISSILE-HOLD POSITIONS, 1 POSSIBLY OCCUPIED AND 5 OF  
UNDETERMINED OCCUPANCY.

25X1

[REDACTED]

8

**TOP SECRET**

[REDACTED]

25X1

25X1

[Redacted]

Approved For Release 2002/05/17 : CIA-RDP99T01396R000300100001-9

TOP SECRET

[Redacted]

25X1

TCS-80401/67

KH-4 MISSION 1042-1, 17-22 JUN 67

AL QAHIRAH SAM SITE B09-2

EG 3004N 03132E

[Redacted]

25X1

SITE CONTAINS 6 REVETTED LAUNCH POSITIONS OCCUPIED BY MISSILES ON LAUNCHERS, A REVETTED PROBABLY OCCUPIED GUIDANCE AREA, AND 3 REVETTED MISSILE-HOLD POSITIONS OF UNDETERMINED OCCUPANCY.

25X1

[Redacted]

25X1

AL QAHIRAH SAM SITE B17-2

EG 2945N 03121E

[Redacted]

SITE CONTAINS 6 REVETTED LAUNCH POSITIONS, 4 PROBABLY OCCUPIED AND 2 OF UNDETERMINED OCCUPANCY, A REVETTED OCCUPIED GUIDANCE AREA, AND 3 REVETTED MISSILE-HOLD POSITIONS OF UNDETERMINED OCCUPANCY.

25X1

[Redacted]

25X1

AL QAHIRAH SAM SITE B21-2

EG 2947N 03107E

[Redacted]

OCCUPANCY OF THE SITE IS UNDETERMINED DUE TO POOR INTERPRETABILITY.

25X1

[Redacted]

AL QAHIRAH SAM SITE B27-2

EG 3002N 03054E

[Redacted]

25X1

SITE CONTAINS 6 REVETTED LAUNCH POSITIONS, 4 POSSIBLY OCCUPIED AND 2 OF UNDETERMINED OCCUPANCY, A POSSIBLY OCCUPIED GUIDANCE AREA (RESETTING UNDETERMINED), AND 3 REVETTED MISSILE-HOLD POSITIONS, 1 POSSIBLY OCCUPIED AND 2 OF UNDETERMINED OCCUPANCY.

25X1

[Redacted]

AL QAHIRAH SAM SITE B33-2

EG 3017N 03107E

[Redacted]

25X1

SITE CONTAINS 6 REVETTED LAUNCH POSITIONS, 4 OCCUPIED AND 2 OF UNDETERMINED OCCUPANCY, A REVETTED GUIDANCE AREA OCCUPIED BY A STRUCTURE AND A PROBABLE RADAR, AND 3 UNOCCUPIED MISSILE-HOLD POSITIONS.

25X1

[Redacted]

[Redacted]

25X1

TOP SECRET

25X1

25X1

TOP SECRET

Approved For Release 2002/05/17 : CIA-RDP99T01396R000300100001-9

CS-80401/67

KH-4 MISSION 1042-1, 17-22 JUN 67

AL QAHIRAH SAM SITE C27-2

EG 3004N 03051E

[REDACTED]

25X1

OCCUPANCY OF THE SITE IS UNDETERMINED DUE TO POOR INTERPRETABILITY.

25X1

[REDACTED]

AL QAHIRAH SAM SUPPORT FACILITY EAST

EG 3004N 03122E

[REDACTED]

25X1

WALLED FACILITY CONTAINS 1 LARGE AND 1 SMALL DRIVE-THROUGH BUILDING, 2 REVETTED BUILDINGS, AND 4 OTHER BUILDINGS. A SECURED AUXILIARY AREA CONTAINING 3 LARGE AND 1 SMALLER BUILDINGS IS IMMEDIATELY NW OF THE FACILITY. NINE UNIDENTIFIED VEHICLES ARE OUTSIDE OF THE AUXILIARY AREA SECURITY FENCE.

25X1

[REDACTED]

25X1

AL QAHIRAH SAM SUPPORT FACILITY NORTH

EG 3031N 03110E

[REDACTED]

THE FACILITY IS OF AN IRREGULAR CONFIGURATION AND CONTAINS 5 LARGE BUILDINGS, 3 SMALL DRIVE-THROUGH BUILDINGS, 3 REVETTED BUILDINGS, AND 3 OTHER BUILDINGS. NO MISSILES OR MISSILE-RELATED EQUIPMENT OBSERVED.

25X1

[REDACTED]

AL QAHIRAH SAM SITE D18-2

EG 2932N 03118E

[REDACTED]

25X1

SITE CONTAINS 6 REVETTED LAUNCH POSITIONS, 4 OCCUPIED BY PROBABLE MISSILES ON LAUNCHERS AND 2 OF UNDETERMINED OCCUPANCY, A REVETTED OCCUPIED GUIDANCE AREA, AND 3 REVETTED COVERED MISSILE-HOLD POSITIONS. APPROXIMATELY 2,000 FT ENE OF THE LAUNCH AREA ARE 6 DRIVE-THROUGH MISSILE-HOLD BUILDINGS.

25X1

[REDACTED]

TANTA SAM SITE C05-2

EG 3104N 03119E

[REDACTED]

25X1


SITE CONTAINS 6 REVETTED LAUNCH POSITIONS OCCUPIED BY PROBABLE MISSILES ON LAUNCHERS, A REVETTED GUIDANCE AREA OCCUPIED BY 6 VANS AND A RADAR, AND 3 REVETTED COVERED MISSILE-HOLD POSITIONS. APPROXIMATELY 3,500 FT SOUTH OF THE LAUNCH AREA ARE 6 UNREVETTED MISSILE-HOLD

25X1

[REDACTED]

TOP SECRET

25X1



TOP SECRET



25X1

TCS-80401/67

KH-4 MISSION 1042-1, 17-22 JUN 67

BUILDINGS.

25X1



TANTA SAM SITE C21-2


EG 3024N 03047E



25X1


SITE CONTAINS 6 REVETTED LAUNCH POSITIONS, 4 OCCUPIED BY MISSILES ON LAUNCHERS AND 2 BY LAUNCHERS ONLY, A REVETTED GUIDANCE AREA, PROBABLY OCCUPIED, AND 3 REVETTED COVERED MISSILE-HOLD POSITIONS. APPROXIMATELY 1,000 FT SOUTH OF THE LAUNCH AREA ARE 6 UNREVETTED DRIVE-THROUGH MISSILE-HOLD BUILDINGS.

25X1



TANTA SAM SITE A18-2


EG 3042N 03100E



25X1


SITE CONTAINS 6 REVETTED LAUNCH POSITIONS, ALL OCCUPIED BY MISSILES ON LAUNCHERS, A REVETTED GUIDANCE AREA OCCUPIED BY 4 VANS AND A PROBABLE FAN SONG RADAR, AND 3 REVETTED COVERED MISSILE-HOLD POSITIONS. APPROXIMATELY 1,500 FT SOUTH OF THE LAUNCH AREA ARE 6 CAMOUFLAGED, REVETTED, DRIVE-THROUGH MISSILE-HOLD BUILDINGS. FOUR BUILDINGS AND 9-12 TENTS ARE IMMEDIATELY EAST.

25X1



TANTA SAM SITE C10-2

EG 3043N 03124E



25X1

SITE CONTAINS 6 REVETTED LAUNCH POSITIONS, 5 OCCUPIED BY MISSILES ON LAUNCHERS AND 1 OCCUPIED BY AN UNIDENTIFIED OBJECT, A REVETTED GUIDANCE AREA OF UNDETERMINED OCCUPANCY, AND 3 REVETTED COVERED MISSILE-HOLD POSITIONS. APPROXIMATELY 2,000 FT SOUTH OF THE LAUNCH AREA ARE 6 DRIVE-THROUGH MISSILE-HOLD BUILDINGS. APPROXIMATELY 15 TENTS ARE IMMEDIATELY WEST.

25X1



TANTA SAM SITE C27-2


EG 3045N 03029E



25X1

SITE CONTAINS 6 REVETTED UNOCCUPIED LAUNCH POSITIONS, A REVETTED UNOCCUPIED GUIDANCE AREA, AND 3 REVETTED COVERED MISSILE-HOLD POSITIONS. THE 6 DRIVE-THROUGH

TOP SECRET



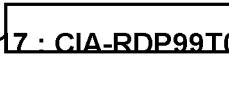
25X1



25X1



**TOP SECRET**




25X1

TCS-80401/67

KH-4 MISSION 1042-1, 17-22 JUN 67

BUILDINGS 600 FT SOUTH OF THE LAUNCH AREA ARE NO LONGER PRESENT.

25X1




25X1



25X1



AL ISKANDARIYAH PROB SAM SUPPORT FAC SE EG 3050N 03008E



25X1

NO MISSILES, MISSILE-RELATED EQUIPMENT, NEW CONSTRUCTION, CHANGES IN FACILITIES, OR PREVIOUSLY UNREPORTED FEATURES OBSERVED.

25X1



AS SUWAYS SAM SITE B06-2


EG 3004N 03244E

NO COMOF

SITE CONTAINS 6 REVETTED LAUNCH POSITIONS (5 OCCUPIED BY MISSILES ON LAUNCHERS AND 1 UNOCCUPIED), A POSSIBLY OCCUPIED, REVETTED COVERED GUIDANCE AREA, 3 REVETTED MISSILE-HOLD POSITIONS OF UNDETERMINED OCCUPANCY, AND 5 OTHER VEHICLE/EQUIPMENT REVETMENTS WITH OCCUPANCY UNDETERMINED.

APPROXIMATELY 1,200 FT SOUTH OF THE LAUNCH AREA IS AN ON-SITE SUPPORT FACILITY CONSISTING OF 8 BUILDINGS.

25X1



AS SUWAYS SAM SITE A34-2


EG 3000N 03231E

NO COMOF

SITE CONTAINS 6 REVETTED UNOCCUPIED LAUNCH POSITIONS AND A REVETTED UNOCCUPIED GUIDANCE AREA. NO MISSILES OR MISSILE-RELATED EQUIPMENT OBSERVED. SITE CAN BE IDENTIFIED ONLY ON



25X1



25X1

**TOP SECRET**

25X1

25X1

**TOP SECRET**

Approved For Release 2002/05/17 : CIA-RDP99T01396R000300100001-9  
CS-80401/67

KH-4 MISSION 1042-1, 17-22 JUN 67

25X1

[REDACTED]

AL ISMAILIYAH SAM SITE B01-2 EG 3046N 03218E NO COMOR

SITE CONTAINS 6 REVETTED LAUNCH POSITIONS (3 POSITIONS POSSIBLY OCCUPIED AND 3 OF UNDETERMINED OCCUPANCY) AND A REVETTED GUIDANCE AREA WITH PARTIAL COVERING AND POSSIBLY OCCUPIED. SITE CAN BE IDENTIFIED ONLY ON [REDACTED]

25X1

25X1

[REDACTED]

25X1

[REDACTED]

AL ISMAILIYAH SAM SITE B19-2 EG 3023N 03215E NO COMOR

SITE CONTAINS 6 REVETTED UNOCCUPIED LAUNCH POSITIONS, A REVETTED UNOCCUPIED GUIDANCE AREA, AND 3 REVETTED COVERED MISSILE-HOLD POSITIONS. SITE CAN BE IDENTIFIED ONLY ON [REDACTED]

25X1

25X1

[REDACTED]

AL ISKANDARIYAH SAM SUPPORT FACILITY EG 3118N 03003E NO COMOR

SITE CONTAINS 1 LARGE AND 1 SMALL DRIVE-THROUGH BUILDINGS, 2 REVETTED BUILDINGS, AND 4 MISCELLANEOUS BUILDINGS. NO SAM EQUIPMENT OBSERVED.

25X1

[REDACTED]

AL ISMAILIYAH SAM SITE B36-2 EG 3046N 03215E BONUS 1

11.6 NM NORTH OF AL ISMAILIYAH AT 30-46-55N 032-15-20E. A NEWLY IDENTIFIED SA-2 SAM SITE OF LINK CONFIGURATION CONSISTS OF 6 REVETTED UNOCCUPIED LAUNCH POSITIONS, A REVETTED PROBABLY COVERED GUIDANCE AREA, AND 3 UNRETVETTED MISSILE-HOLD BUILDINGS. APPROXIMATELY 250 FT EAST OF THE LAUNCH AREA ARE 6 MISSILE-HOLD DRIVE-THROUGH BUILDINGS AND 500 FT EAST IS THE ON-SITE SUPPORT AREA CONSISTING OF AT LEAST 4 BUILDINGS.

25X1

[REDACTED]


**TOP SECRET**

1 [REDACTED]

25X1

25X1

25X1



**TOP SECRET**

Approved For Release 2002/05/17 : CIA-RDP99T01396R000300100001-9

TCS-80401/67

KH-4 MISSION 1042-1, 17-22 JUN 67

AL QAHIRAH SAM SITE D06-2


EG 3021N 03149E BONUS 2

34.3 NM NE OF AL QAHIRAH AT 30-21-10N 031-49-00E.  
A NEWLY IDENTIFIED SA-2 SAM SITE OF LINK CONFIGURATION  
CONSISTS OF 6 PROBABLY REVETTED LAUNCH POSITIONS OF  
UNDETERMINED OCCUPANCY, A REVETTED COVERED GUIDANCE  
AREA OF UNDETERMINED OCCUPANCY, AND 3 REVETTED COVERED  
MISSILE-HOLD POSITIONS. APPROXIMATELY 1,000 FT WEST OF  
THE LAUNCH AREA ARE 6 PROBABLE MISSILE-HOLD  
DRIVE-THROUGH BUILDINGS.

25X1



**TOP SECRET**



25X1

**Air  
Facilities**

25X1

25X1

TOP SECRET


TCS-80401/67

KH-4 MISSION 1042-1, 17-22 JUN 67

AIR FACILITIES

CAIRO AIRFIELD WEST

EG 3007N 03055E




25X1

OB -- 1 BADGER, 16 SMALL SWEEP-WING, 3 SMALL STRAIGHT-WING, AND NUMEROUS POSSIBLE AIRCRAFT SHIPPING CRATES.

AT LEAST 25 CHARRED AREAS (1 DESTROYED BADGER AND 24 PROBABLY DESTROYED AIRCRAFT), AT LEAST 18 BOMB CRATERS ON THE NNW/SSE RUNWAY, AND AT LEAST 6 BOMB CRATERS ON THE WNW/ESE RUNWAY ARE OBSERVED.

(SEE ATTACHMENT)

25X1




25X1



DUMAYR AIRFIELD

SY 3336N 03645E




25X1

OB -- NONE DISCERNIBLE.

NINE CHARRED AREAS (PROBABLY DESTROYED AIRCRAFT) ARE ALONG THE TAXIWAY AND ALERT APRONS. NO BOMB CRATERS ARE DISCERNIBLE. THE RUNWAY APPEARS SERVICEABLE.

25X1



ABU SUWEIR AIRFIELD

EG 3034N 03206E



25X1

OB -- NONE OBSERVED.


THIRTY-SEVEN CHARRED AREAS (PROBABLY DESTROYED AIRCRAFT) ON THE PARKING APRONS AND DISPERSAL AREAS, AT LEAST 15 BOMB CRATERS ON THE E/W RUNWAY, AND AT LEAST 9 BOMB CRATERS ON THE NE/SW RUNWAY ARE OBSERVED.

TOP SECRET



25X1

25X1



Approved For Release 2002/05/17 : CIA-RDP99T01396R000300100001-9

**TOP SECRET**




25X1

**KH-4 MISSION 1042-1, 17-22 JUN 67**

**TCS-80401/67**

**(SEE ATTACHMENT)**

25X1



**INCHAS AIRFIELD**

**EG 3020N 03126E**



25X1

**OB -- NONE OBSERVED.**

**AT LEAST 20 CHARRED AREAS (PROBABLY DESTROYED AIRCRAFT), AT LEAST 9 POSSIBLE BOMB CRATERS ON THE RUNWAYS, AND A PARTIALLY DESTROYED HANGAR ARE OBSERVED.**

**(SEE ATTACHMENT)**


25X1



25X1



**TOP SECRET**



25X1

25X1

25X1

**TOP SECRET**

TCS-80401/67

KH-4 MISSION 1042-1, 17-22 JUN 67

DAMASCUS AIRFIELD

SY 3328N 03613E

[REDACTED]

25X1

OB -- NONE DISCERNIBLE.

NINE CHARRED AREAS (PROBABLY DESTROYED AIRCRAFT) ON RUNWAYS AND PARKING AREAS ARE OBSERVED. THE MAIN RUNWAY APPEARS TO HAVE PROBABLE BOMB DAMAGE.

25X1

[REDACTED]

RAS BANAS AIRFIELD

EG 2358N 03527E

[REDACTED]

25X1

OB -- NONE OBSERVED.

NO NEW CONSTRUCTION, CHANGES IN FACILITIES, OR PREVIOUSLY UNREPORTED FEATURES OBSERVED.

25X1

[REDACTED]

GEBEL LIBNI AIRFIELD

EG 3045N 03345E

[REDACTED]

25X1

OB -- NONE OBSERVED.

ONE CHARRED AREA IS OBSERVED IN THE SUPPORT FACILITIES.

25X1

[REDACTED]

BIR JIFJAFAH AIRFIELD

EG 3024N 03308E

[REDACTED]

25X1

OB -- NONE OBSERVED.

TWENTY-TWO CHARRED AREAS (PROBABLY 22 DESTROYED AIRCRAFT) ARE OBSERVED.

25X1

[REDACTED]

AL ARISH AIRFIELD

EG 3104N 03350E

[REDACTED]

25X1

OB -- 7 POSSIBLE AIRCRAFT.

SIX PROBABLE BOMB CRATERS ON NW/SE RUNWAY, 3 CHARRED AREAS (PROBABLY DESTROYED AIRCRAFT) ON THE EAST END OF THE E/W RUNWAY, AND 4 CHARRED AREAS (PROBABLY DESTROYED AIRCRAFT) ON TAXIWAY ARE OBSERVED.

**TOP SECRET**

[REDACTED]

25X1

KH-4 MISSION 1042-1, 17-22 JUN 67

25X1

[Redacted]

25X1

[Redacted]

BIR HASANAH AIRFIELD NEW

EG 3012N 03326E

[Redacted]

25X1

OB -- NONE OBSERVED.

THIRTEEN CHARRED AREAS (2 LIGHT STRAIGHT-WING AIRCRAFT DESTROYED AND 11 PROBABLY DESTROYED AIRCRAFT) ARE OBSERVED.

25X1

[Redacted]

ALMAZA AIRFIELD

EG 3005N 03121E

[Redacted]

25X1

OB -- 7 SMALL SWEEP-WING, 8 CRATE, AND 7 SMALL STRAIGHT-WING.

NO NEW CONSTRUCTION, CHANGES IN FACILITIES, OR PREVIOUSLY UNREPORTED FEATURES OBSERVED.

25X1

[Redacted]

FAYID AIRFIELD

EG 3020N 03216E

[Redacted]

25X1

OB -- NONE OBSERVED.

FOURTEEN CHARRED AREAS (PROBABLY DESTROYED AIRCRAFT ON TAXIWAYS), 10 CRATERS/CHARRED AREAS ON E/W RUNWAY, AND 7 CRATERS/CHARRED AREAS ON N/S RUNWAY ARE OBSERVED.

25X1

[Redacted]

ISMAILIA AIRFIELD

EG 3035N 03214E

[Redacted]

25X1

OB -- NONE OBSERVED.

NO NEW CONSTRUCTION, CHANGES IN FACILITIES, OR PREVIOUSLY UNREPORTED FEATURES OBSERVED.

25X1

[Redacted]

[Redacted]



25X1

[Redacted]

Approved For Release 2002/05/17 : CIA-RDP99T01396R000300100001-9

**TOP SECRET**

[Redacted]

25X1

TCS-80401/67

KH-4 MISSION 1042-1, 17-22 JUN 67

EL MANSURA AIRFIELD

EG 3057N 03125E

[Redacted]

25X1

OB -- NONE OBSERVED.

SEVEN PROBABLE BOMB CRATERS IN THE RUNWAY AND 2 PROBABLE BOMB CRATERS IN THE NW PARKING APRON ARE OBSERVED. ALL CRATERS APPEAR TO HAVE BEEN FILLED-IN WITH BLACKTOP.

[Redacted]

25X1

KABRIT AIRFIELD

EG 3014N 03229E

[Redacted]

25X1

OB -- NONE OBSERVED.

AT LEAST 8 CRATERS ON RUNWAYS AND AT LEAST 22 CHARRED AREAS (PROBABLY DESTROYED AIRCRAFT) ARE OBSERVED.

[Redacted]

25X1

HURGHADA AIRFIELD NEW

EG 2711N 03348E

[Redacted]

25X1

OB -- NONE OBSERVED.

SEVEN CHARRED AREAS (1 LIGHT STRAIGHT-WING AIRCRAFT DESTROYED AND 6 OTHER PROBABLY DESTROYED AIRCRAFT) ARE OBSERVED.

[Redacted]

25X1

BENI SUEF AIRFIELD

EG 2912N 03101E

[Redacted]

25X1

OB -- NONE OBSERVED.

TWELVE CHARRED AREAS (PROBABLY DESTROYED AIRCRAFT) AND AT LEAST 13 BOMB CRATERS IN THE RUNWAY ARE OBSERVED.

[Redacted]

25X1

[Redacted]


25X1

[Redacted]

**TOP SECRET**

25X1

25X1



Approved For Release 2002/05/17 : CIA-RDP99T01396R000300100001-9

**TOP SECRET**




25X1

TCS-80401/67


KH-4 MISSION 1042-1, 17-22 JUN 67

25X1



PORT SAID AIRFIELD

EG 3116N 03214E




25X1

OB -- NONE OBSERVED.

NO NEW CONSTRUCTION, CHANGES IN FACILITIES, OR PREVIOUSLY UNREPORTED FEATURES OBSERVED.

25X1



25X1



**TOP SECRET**

2



25X1

25X1


25X1

**TOP SECRET**

Approved For Release 2002/05/17 : CIA-RDP99T01396R000300100001-9

KH-4 MISSION 1042-1, 17-22 JUN 67

YCS-80401/67



25X1

AMMAN AIRFIELD

JO 3158N 03559E



25X1

OB -- NONE OBSERVED.


FOURTEEN PROBABLE BOMB CRATERS ON THE RUNWAY, 1 PROBABLE BOMB CRATER ON THE PARALLEL TAXIWAY, AND 2 PROBABLE BOMB CRATERS ON THE ALERT APRON (ALL OF WHICH HAVE BEEN PATCHED/REPAIRED) ARE OBSERVED. TWELVE CHARRED AREAS (PROBABLY DESTROYED AIRCRAFT) ARE ON THE PARKING AREAS.

25X1



KING HUSSEIN AIRFIELD

JO 3221N 03615E



25X1

OB -- 2 LIGHT STRAIGHT-WING.


FOURTEEN CHARRED AREAS (PROBABLY DESTROYED AIRCRAFT) ARE LOCATED ALONG THE TAXIWAYS AND PARKING AND ALERT APRONS. NO BOMB DAMAGE OBSERVED ON THE RUNWAY WHICH APPEARS SERVICEABLE.

25X1



TABUK AIRFIELD

SR 2822N 03637E



25X1

OB -- 1 SMALL STRAIGHT-WING ADJACENT TO THE WEST SIDE OF THE RUNWAY.

NO NEW CONSTRUCTION, CHANGES IN FACILITIES, OR




25X1

**TOP SECRET**

25X1

25X1




~~TOP SECRET~~


KH-4 MISSION 1042-1, 17-22 JUN 67

PREVIOUSLY UNREPORTED FEATURES OBSERVED.

25X1



25X1



MARJ RHAYAL AIRFIELD

SY 3317N 03627E NO COMOF

16 NM SSE OF DIMASHQ.  
APPROXIMATELY 9,000 X 100 FT NE/SW BLACKTOP RUNWAY  
UNDER CONSTRUCTION WITH AN ALERT APRON AND 2 PROBABLE  
DISPERSAL AREAS CONTAINING AT LEAST 8 POSSIBLE  
HANGARETTES.


OB -- NONE OBSERVED.

(SEE ATTACHMENT)

25X1



TOP SECRET



25X1

25X1

25X1

KH-4 MISSION 1042-1, 17-22 JUN 67

DAMASCUS AIRFIELD NEW

SY 3324N 03631E NO COMOR

12.5 NM ESE OF DIMASHQ.  
TWO OFFSET, PARALLEL RUNWAYS CONNECTED BY A TAXIWAY.  
APPROXIMATELY 12,000 X 200 FT NNE/SSW SERVICEABLE  
CONCRETE RUNWAY WITH A LOOP TAXIWAY AND A PARKING APRON  
AT THE NNE END. THE TAXIWAY CONNECTING THE RUNWAYS HAS  
LOOP AND LINK TAXIWAYS CONNECTING IT TO SEVERAL PARKING  
AREAS IN THE MID-STAGE OF CONSTRUCTION. NUMEROUS  
VEHICLES/PIECES OF EQUIPMENT OBSERVED. AN  
APPROXIMATELY 10,650 X 200 FT NNE/SSW RUNWAY IS IN THE  
MID-STAGE OF CONSTRUCTION.

FACILITIES CONSIST OF APPROXIMATELY 20 SUPPORT  
BUILDINGS.

OB -- NONE OBSERVED.

(SEE ATTACHMENT)

25X1



CAIRO AIRFIELD


EG 3008N 03124E NO COMOR

OB -- 16 CAT/CUB, 1 COKE/CRATE, 2 CAB, 2 MEDIUM  
SWEPT-WING, 1 SMALL SWEPT-WING, 2 LIGHT STRAIGHT-WING,  
2 SMALL STRAIGHT-WING, AND 1 PROBABLE AIRCRAFT  
FUSELAGE.


THREE BOMB CRATERS ARE OBSERVED IN THE NNW/SSE RUNWAY.

(SEE ATTACHMENT)

25X1



25X1



**Nuclear  
Energy**

25X1

**Naval  
Activity /  
Ports**



25X1

[Redacted]

~~TOP SECRET~~

[Redacted]

25X1

TCS-80401/67

KH-4 MISSION 1042-1, 17-22 JUN 67

NAVAL ACTIVITY/PORTS

AL LADHIQIYAH NAVAL BASE AL MINA AL BAYDAH SY 3536N 03546E

[Redacted]

25X1

OB -- 2 UNIDENTIFIED VESSELS MEDITERRANEAN MOORED TO QUAY AND 2 POSSIBLE VESSELS ON MARINE RAILWAYS IN THE REPAIR AREA.

NO SIGNIFICANT CHANGE OBSERVED.

25X1

[Redacted]

AL LADHIQIYAH PORT FACILITIES

SY 3530N 03545E

[Redacted]

25X1

OB -- AT NAVAL BERTHING AREA -- 1 POSSIBLE MSF AND 1 UNIDENTIFIED SMALL VESSEL.

NO MISSILE PATROL BOATS OR SUBMARINES OBSERVED.

NO SIGNIFICANT CHANGE OBSERVED.

25X1

[Redacted]

AL ISKANDARIYAH PORT FACILITIES

EG 3111N 02952E

[Redacted]

25X1

OB -- 4 SS, 1 DD, 9 POSSIBLE PC/SC, 2 POSSIBLE MSF, 5 PROBABLE OSA PTFG, 2 PROBABLE KOMAR PTG, AND NUMEROUS UNIDENTIFIED VESSELS.

NO EVIDENCE OF WAR DAMAGE TO FACILITIES OBSERVED. NO IDENTIFIABLE EVIDENCE OF VESSEL DAMAGE.

NO SIGNIFICANT CHANGE OBSERVED.

25X1

[Redacted]

BUR SAID PORT FACILITIES

EG 3115N 03219E

[Redacted]

25X1

NO NAVAL VESSELS OBSERVED. NO COMMERCIAL VESSELS OBSERVED IN FACILITY OR IN APPROACHES. SEVERAL SMALL CRAFT ARE MOVING ABOUT THE FACILITY. A FLOATING DOCK AND A PROBABLE FERRY ARE THE ONLY IDENTIFIABLE UNITS OBSERVED.

25X1

[Redacted]

[Redacted]

25X1

TOP SECRET

25X1

[REDACTED]

TOP SECRET

[REDACTED]

Approved For Release 2002/05/17 : CIA-RDP99T01396R000300100001-9

TCS-80401/67

25X1

KH-4 MISSION 1042-1, 17-22 JUN 67

25X1

[REDACTED]

AS SUWAYS PORT FACILITIES

EG 2956N 03233E

NO COMOP

25X1

OB -- [REDACTED] --  
AT AS SUWAYS NAVAL BASE ADABIYAH --3 POSSIBLE PT.  
AT PORT FACILITY -- 3 POSSIBLE PC/PF.  
OTHER VESSELS -- IN PORT FACILITY -- 4 CARGO VESSELS, 2  
BULK CARGO VESSELS, AND 1 LARGE BARGE.  
AT ANCHOR IN ROADSTEAD -- 1 SUPER TANKER, 2 TANKERS, 4  
CARGO VESSELS, AND 4 COASTAL FREIGHTERS.

25X1

[REDACTED] -- THE SAME AS ON [REDACTED] EXCEPT  
FOR AN ADDITIONAL TANKER AT POL PIER.

25X1

NO SIGNIFICANT CHANGE OBSERVED.

25X1

[REDACTED]

SHARM ASH SHAYKH NAVAL DEPLOYMENT FAC

EG 2751N 03417E

NO COMOP

VESSELS -- 2 SMALL VESSELS ANCHORED IN BAY AND 2 SMALL  
VESSELS MOORED AT WHARF.

NO SIGNIFICANT CHANGE OBSERVED.

25X1

[REDACTED]

AL AQABAH PORT FACILITIES

JO 2930N 03500E

NO COMOP

VESSELS -- 3 MERCHANT VESSELS ALONGSIDE PORT FACILITY  
QUAYS AND 1 SMALL CARGO VESSEL MOORED IN ROADSTEAD.

NO SIGNIFICANT CHANGE OBSERVED.

25X1

[REDACTED]

25X1

[REDACTED]

2

TOP SECRET

[REDACTED]

25X1

25X1

25X1

[Redacted]

Approved For Release 2002/05/17 : CIA-RDP99T01396R000300100001-9

~~TOP SECRET~~

[Redacted]

TCS-80401/67

KH-4 MISSION 1042-1, 17-22 JUN 67

25X1

[Redacted]

QANAT AS SUWAYS NAVAL SIGHTINGS

BONUS 1

VESSELS -- FROM BUR SAID TO AL QANTARAH -- APPROXIMATELY 3 NM SOUTH OF BUR SAID, 1 SMALL PASSENGER VESSEL IS CAPSIZED BROADSIDE TO THE CANAL. THE VESSEL IS RESTING ON THE STARBOARD SIDE WITH THE BOW NEAR THE WEST BANK OF THE CANAL, BLOCKING 60 PERCENT OF THE CANAL WIDTH. AL QANTARAH TO AL ISMAILIYAH -- 1 TANKER MOORED NEAR THE SOUTHERN END OF THE WESTERN BRANCH (APPROXIMATELY KILOMETER 59), AND SOUTH OF AL FIRDAN, 2 BARGES MOORED AND 2 POSSIBLE SWING BRIDGE SECTIONS APPARENTLY IN PLACE PARALLEL TO THE CANAL (IN THE OPEN POSITION). AL ISMAILIYAH TO AS SUWAYS -- 1 TANKER ANCHORED IN THE BUHAYRAT AT TIMSAH, AND 12 CARGO VESSELS, 1 TANKER, 1 COASTAL FREIGHTER, AND A POSSIBLE DREDGE ANCHORED IN THE AL BUHAYRAH AL MURRAH AL KUBRA.

BOTH PASSES REVEAL SMALL UNIDENTIFIED VESSELS UNDERWAY IN THE CANAL AND INTERCONNECTING LAKES. THESE ARE AS FOLLOWS --

25X1

[Redacted] -- 3 UNIDENTIFIED SMALL CRAFT UNDERWAY NEAR AL BALLAH, 1 UNIDENTIFIED SMALL CRAFT UNDERWAY NORTH OF AL FIRDAN, 4 UNIDENTIFIED SMALL CRAFT UNDERWAY IN THE BUHAYRAT AT TIMSAH, AND 1 UNIDENTIFIED SMALL CRAFT UNDERWAY SOUTH OF AL SHALLUF AH.

25X1

[Redacted] -- 1 UNIDENTIFIED SMALL VESSEL UNDERWAY NORTH OF AL QANTARAH AND 1 UNIDENTIFIED SMALL VESSEL UNDERWAY NORTH OF SARABIYUM LANDING STAGE.

(SEE ATTACHMENT)

25X1

[Redacted]

2

TOP SECRET

[Redacted]

25X1

**Biological/  
Chemical  
Warfare**

25X2

Next 1 Page(s) In Document Exempt

**Electronics/  
Communications**

25X1

**Military  
Activity**



25X1

25X1

MILITARY ACTIVITY

AT TUR MILITARY BARRACKS AREA EG 2814N 03337E

25X1

NO NEW CONSTRUCTION, CHANGES IN FACILITIES, OR PREVIOUSLY UNREPORTED FEATURES OBSERVED.

NO VEHICLES, WEAPONS, OR EQUIPMENT OBSERVED.

25X1

[REDACTED]

AL QAHIRAH BKS HQS 4 ARMD DIV CP HUCKSTEP EG 3008N 03126E

NO CW MUNITIONS STORAGE OBSERVED.

NO NEW CONSTRUCTION, CHANGES IN FACILITIES, OR PREVIOUSLY UNREPORTED FEATURES OBSERVED.

NO VEHICLES, WEAPONS, OR EQUIPMENT OBSERVED.

25X1

[REDACTED]

FAID ARMY BARRACKS AND ENGINEER DEPOT SSE EG 3016N 03220E

POOR INTERPRETABILITY PRECLUDES COUNT OF BARRACKS AND TENTS.

NO VEHICLES, WEAPONS, OR EQUIPMENT OBSERVED.

25X1

[REDACTED]

SHARM ASH SHAYKH MILITARY INSTALLATION EG 2751N 03417E

THREE NORATLAS TRANSPORTS ARE OBSERVED AT RAS UMM SID AIRFIELD.

APPROXIMATELY 30 DISPERSED TENTS ARE IN THE AREA.

NO VEHICLES, WEAPONS, OR EQUIPMENT OBSERVED.

25X1

[REDACTED]

TOP SECRET

3 [REDACTED]

25X1

25X1

25X1

[Redacted]

25X1

KH-4 MISSION 1042-1, 17-22 JUN 67

25X1

[Redacted]

AL GHURDAQAH MILITARY INSTALLATION

EG 2715N 03349E

NO MILITARY ACTIVITY OBSERVED AT THE REFERENCED COORDINATES.

POSSIBLE MILITARY INSTALLATION AT 27-12-40N 033-50-20E CONSISTS OF 1 POSSIBLE ADMINISTRATION BUILDING, 5 POSSIBLE BARRACKS, 12 SUPPORT BUILDINGS, 3 POSSIBLE VEHICLE STORAGE SHEDS, AND A SMALL TENT CAMP WITH APPROXIMATELY 30 TENTS. NO VEHICLES OBSERVED.

25X1

[Redacted]

STRAIT OF TIRAN

EG 2758N 03425E

NO MILITARY ACTIVITY OBSERVED.

25X1

[Redacted]

25X1

[Redacted]

3

TOP SECRET

[Redacted]

25X1

25X1

25X1

25X1



TOP SECRET




Approved For Release 2002/05/17 : CIA-RDP99T01396R00030010001-9

KH-4 MISSION 1042-1, 17-22 JUN 67

RAFAH SPECIAL AREA


EG 3118N 03403E

NO INDICATION OF MILITARY ACTIVITY OBSERVED.



25X1

25X1



AL ARISH SPECIAL AREA

EG 3106N 03345E

NO INDICATION OF MILITARY ACTIVITY OBSERVED.



25X1

AL ARISH SPECIAL AREA

EG 3106N 03403E

NO INDICATION OF MILITARY ACTIVITY OBSERVED.



25X1

AL ARISH SPECIAL AREA

EG 3054N 03345E

NO INDICATION OF MILITARY ACTIVITY OBSERVED.




25X1

AL ARISH SPECIAL AREA

EG 3054N 03403E

NO MILITARY ACTIVITY OBSERVED.



25X1

GEBEL LIBHI SPECIAL AREA

EG 3042N 03345E

BIR HASANAH TENT CAMP APPEARS ABANDONED. NO TENTS ARE DISCERNIBLE AND SOME POSSIBLY DAMAGED EQUIPMENT IS OBSERVED IN THE AREA.

BOTH RUNWAYS AT BIR HAMMAH AIRFIELD APPEAR UNSERVICEABLE. NO OB OBSERVED. NO OTHER MILITARY ACTIVITY OBSERVED.

3



25X1

TOP SECRET

25X1

25X1

[Redacted]

Approved For Release 2002/05/17

**TOP SECRET**

[Redacted]

: CIA-RDP99T01396R000300100001-9

TCS-80401/67

MI-4 MISSION 1042-1, 17-22 JUN 67

25X1

[Redacted]

BIR HASANAH SPECIAL AREA

EG 3042N 03403E

25X1

NO INDICATION OF MILITARY ACTIVITY OBSERVED.

25X1

[Redacted]

BIR HASANAH SPECIAL AREA

EG 3030N 03345E

NO EVIDENCE OF MILITARY ACTIVITY OBSERVED.

25X1

[Redacted]

AL QUSAYMAH SPECIAL AREA

EG 3030N 03403E

NO EVIDENCE OF MILITARY ACTIVITY OBSERVED.

25X1

[Redacted]

BIR AL ABD SPECIAL AREA

EG 3106N 03309E

NO MILITARY ACTIVITY OBSERVED.

25X1

[Redacted]

BIR AL ABD SPECIAL AREA

EG 3054N 03309E

NO MILITARY ACTIVITY OBSERVED.

25X1

[Redacted]

BIR JIFJAFAH SPECIAL AREA

EG 3042N 03309E

NO MILITARY ACTIVITY OBSERVED.

25X1

[Redacted]

**TOP SECRET**

3 [Redacted]

25X1

25X1

[Redacted]

~~TOP SECRET~~

[Redacted]

25X1

TCS-80401/67

KH-4 MISSION 1042-1, 17-22 JUN 67

25X1

[Redacted]

BIR JIFJAFAH SPECIAL AREA

EG 3030N 03309E

25X1

EIGHT SMALL MILITARY AREAS OBSERVED 4 NM WEST AND NORTH OF BIR JIFJAFAH AIRFIELD CONTAIN NUMEROUS PROBABLE VEHICLES/PIECES OF EQUIPMENT, 1 REVETTED STORAGE BUILDING, 51 POSSIBLE AMMUNITION STORAGE BUILDINGS, 16 BARRACKS, 4 SUPPORT BUILDINGS, AND APPROXIMATELY 35 TENTS.

25X1

[Redacted]

AL QUSAYMAH SPECIAL AREA

EG 3042N 03421E

NO EVIDENCE OF MILITARY ACTIVITY OBSERVED.

25X1

[Redacted]

25X1

[Redacted]

TUL KARM SPECIAL AREA

JO 3218N 03458E

NO SIGNIFICANT CHANGE OR ORDER OF BATTLE OBSERVED AT RISHPON AIRFIELD. NO MILITARY ACTIVITY IS OBSERVED IN THE AREA.

25X1

[Redacted]

25X1

[Redacted]

TOP SECRET

[Redacted]

25X1

25X1

Next 1 Page(s) In Document Exempt

25X1

[Redacted]

Approved For Release 2002/05/17 : CIA-RDP99T01396R000300100001-9

**TOP SECRET**

[Redacted]

25X1

TCS-80401/67

KH-4 MISSION 1042-1, 17-22 JUN 67

25X1

[Large Redacted Area]

**JANIN SPECIAL AREA**

JO 3230N 03519E

25X1

NO SIGNIFICANT CHANGE OR ORDER OF BATTLE OBSERVED AT JANIN AIRFIELD, JANIN PROBABLE FORT, OR NAZARETH ARMY BARRACKS AFULA. NO MILITARY ACTIVITY IS OBSERVED IN THE AREA.

[Redacted]

25X1

**NABULUS SPECIAL AREA**

JO 3218N 03519E

NO SIGNIFICANT CHANGE OR ORDER OF BATTLE OBSERVED AT NABULUS ARMY CAMP NORTHEAST, NABULUS MILITARY CAMP TUBAS, OR NABULUS ARMY BARRACKS DAYR SHARAF. NO MILITARY ACTIVITY IS OBSERVED IN THE AREA.

[Redacted]

25X1

**TOP SECRET**

[Redacted]

25X1



25X1



TOP SECRET



25X1

Approved For Release 2002/05/17 : CIA-RDP99T01396R000300100001-9

TCS-80401/67

KH-4 MISSION 1042-1, 17-22 JUN 67

25X1




NABULUS SPECIAL AREA

JO 3206N 03519E

25X1

NO SIGNIFICANT CHANGE OR ORDER OF BATTLE OBSERVED AT NABULUS ARMY BARRACKS SOUTH. NO MILITARY ACTIVITY IS OBSERVED IN THE AREA.

25X1




AL QUDS SPECIAL AREA

JO 3154N 03515E

NO SIGNIFICANT CHANGE OR ORDER OF BATTLE OBSERVED AT RAM ALLAH MILITARY INSTALLATIONS, RAM ALLAH RADIO BROADCASTING STATION, JERUSALEM AIRPORT, OR AL QUDS FORT. NO MILITARY ACTIVITY IS OBSERVED IN THE AREA.

25X1



AL QUDS SPECIAL AREA

JO 3142N 03515E

NO SIGNIFICANT CHANGE OR ORDER OF BATTLE OBSERVED AT AL QUDS SUPPLY DEPOT DAYR SHAAR, AL QUDS MILITARY CAMP AL AYZARIYAH, AL QUDS FORTIFIED AREA, AL QUDS ARMY BARRACKS AND STORAGE DEPOT, OR AL QUDS POL STORAGE GROUP. NO MILITARY ACTIVITY IS OBSERVED IN THE AREA.

25X1



YATTAH SPECIAL AREA

JO 3130N 03457E

NO SIGNIFICANT CHANGE, ORDER OF BATTLE, OR MILITARY ACTIVITY IS OBSERVED IN THE AREA.

25X1



AL KHALIL SPECIAL AREA

JO 3130N 03515E

NO MILITARY ACTIVITY IS OBSERVED IN THE AREA.

25X1



40



25X1

TOP SECRET

25X1



**TOP SECRET**

Approved For Release 2002/05/17 : CIA-RDP99T01396R000300100001-9


TCS-80401/67

25X1

**KH-4 MISSION 1042-1, 17-22 JUN 67**

**AT TAFILAH SPECIAL AREA**


**JO 3054N 03533E**



25X1

**NO MILITARY ACTIVITY OBSERVED.**

25X1



4



25X1

**TOP SECRET**

## **Complexes**

25X1

[Redacted]

**TOP SECRET**

[Redacted]

25X1

Approved For Release 2002/05/17 : CIA-RDP99T01396R000300100001-9

PC 80401/67

KH-4 MISSION 1042-1, 17-22 JUN 67

COMPLEXES

AL QAHIRAH COMPLEX

EG 3003N 03116E

THE ENTIRE COMPLEX AREA IS COVERED ON CLOUD-FREE PHOTOGRAPHY OF FAIR INTERPRETABILITY.

25X1

[Redacted]

25X1

[Redacted]

AL AQABAH COMPLEX

JO 2931N 03500E

THE STORAGE AREA NORTH OF THE DOCK AREA CONTAINS NUMEROUS PROBABLE VEHICLES/PIECES OF EQUIPMENT. FIVE FREIGHTERS ARE OBSERVED (2 AT DOCK AREA). THE COMPLEX CAN BE IDENTIFIED ONLY ON [Redacted]

25X1

25X1

[Redacted]

25X1

[Large Redacted Area]

4

[Redacted]

25X1

**TOP SECRET**

**Index**



25X1

TOP SECRET

25X1

Approved For Release 2002/05/17 : CIA-RDP99T01396R000300100001-9

KH-4 MISSION 1042-1, 17-22 JUN 67

25X1

25X1

DUMAYR AIRFIELD	SY 3336N 03645E 1
ABU SUWEIR AIRFIELD	EG 3034N 03206E 1
INCHAS AIRFIELD	EG 3020N 03126E 1

25X1

DAMASCUS AIRFIELD	SY 3328N 03613E 1
RAS BANAS AIRFIELD	EG 2358N 03527E 1
GEBEL LIBNI AIRFIELD	EG 3045N 03345E 1
BIR JIFJAFAH AIRFIELD	EG 3024N 03308E 1
AL ARISH AIRFIELD	EG 3104N 03350E 1
BIR HASANAH AIRFIELD NEW	EG 3012N 03326E 1
ALMAZA AIRFIELD	EG 3005N 03121E 1
FAYID AIRFIELD	EG 3020N 03216E 1
ISMAILIA AIRFIELD	EG 3035N 03214E 1
EL MANSURA AIRFIELD	EG 3057N 03125E 1
KABRIT AIRFIELD	EG 3014N 03229E 1
HURGHADA AIRFIELD NEW	EG 2711N 03348E 1
BENI SUEF AIRFIELD	EG 2912N 03101E 1

25X1

PORT SAID AIRFIELD	EG 3116N 03214E 1
--------------------	-------------------

25X1

AMMAN AIRFIELD	JO 3158N 03559E 1
KING HUSSEIN AIRFIELD	JO 3221N 03615E 1
TABUK AIRFIELD	SR 2822N 03637E 1

25X1

MARJ RHAYAL AIRFIELD	SY 3317N 03627E 1
DAMASCUS AIRFIELD NEW	SY 3324N 03631E 1
CAIRO AIRFIELD	EG 3008N 03124E 1

25X1

AL LADHIQIYAH NAVAL BASE AL MINA AL BAYDAHSY	3536N 03546E 1
AL LADHIQIYAH PORT FACILITIES	SY 3530N 03545E 1
AL ISKANDARIYAH PORT FACILITIES	EG 3111N 02952E 1
BUR SAID PORT FACILITIES	EG 3115N 03219E 1
AS SUWAYS PORT FACILITIES	EG 2956N 03233E 1
SHARM ASH SHAYKH NAVAL DEPLOYMENT FAC	EG 2751N 03417E 1
AL AQABAH PORT FACILITIES	JO 2930N 03500E 1

25X1

ABU ZABAL CHEM AND PHARM PLANT NASSER	EG 3014N 03125E 1
AS SUWAYS CHEMICAL PLANT SAE	EG 2956N 03228E 1

25X2

ABU ZABAL EXPLOSIVES PLANT	EG 3014N 03124E 1
AL QAHIRAH MUNITIONS PLANT HUCKSTEP	EG 3007N 03126E 1

25X1

4

TOP SECRET

25X1

**TOP SECRET**

Approved For Release 2002/05/17 : CIA-RDP99T01396R000300100001-9  
KH-4 MISSION 1042-1, 17-22 JUN 67

25X1

25X2

25X1

25X1

25X1

25X1

25X1

AT TUR MILITARY BARRACKS AREA	EG 2814N 03337E	1
AL QAHIRAH BKS HQS 4 ARMD DIV CP HUCKSTEP	EG 3008N 03126E	1
FAID ARMY BARRACKS AND ENGINEER DEPOT SSE	EG 3016N 03220E	1
SHARM ASH SHAYKH MILITARY INSTALLATION	EG 2751N 03417E	1

AL GHURDAQAH MILITARY INSTALLATION	EG 2715N 03349E	1
STRAIT OF TIRAN	EG 2758N 03425E	1

HAWKINS SPECIAL AREA	EG 3130N 03421E	1
GHAZZAH SPECIAL AREA	EG 3118N 03421E	1
RAFAH SPECIAL AREA	EG 3118N 03403E	1
AL ARISH SPECIAL AREA	EG 3106N 03345E	1
AL ARISH SPECIAL AREA	EG 3106N 03403E	1
AL ARISH SPECIAL AREA	EG 3054N 03345E	1
AL ARISH SPECIAL AREA	EG 3054N 03403E	1
GEBEL LIBHI SPECIAL AREA	EG 3042N 03345E	1
BIR HASANAH SPECIAL AREA	EG 3042N 03403E	1
BIR HASANAH SPECIAL AREA	EG 3030N 03345E	1
AL QUSAYMAH SPECIAL AREA	EG 3030N 03403E	1
BIR AL ABD SPECIAL AREA	EG 3106N 03309E	1
BIR AL ABD SPECIAL AREA	EG 3054N 03309E	1
BIR JIFJAFAH SPECIAL AREA	EG 3042N 03309E	1
BIR JIFJAFAH SPECIAL AREA	EG 3030N 03309E	1
AL QUSAYMAH SPECIAL AREA	EG 3042N 03421E	1

TUL KARM SPECIAL AREA	JO 3218N 03458E	1
-----------------------	-----------------	---

JANIN SPECIAL AREA	JO 3230N 03519E	1
NABULUS SPECIAL AREA	JO 3218N 03519E	1
NABULUS SPECIAL AREA	JO 3206N 03519E	1
AL QUDS SPECIAL AREA	JO 3154N 03515E	1
AL QUDS SPECIAL AREA	JO 3142N 03515E	1
YATTAH SPECIAL AREA	JO 3130N 03457E	1

4

**TOP SECRET**



25X1

25X1

**TOP SECRET**

Approved For Release 2002/05/17 : CIA-RDP99T01396R000300100001-9  
KH-4 MISSION 1042-1, 17-22 JUN 67

25X1

AL KHALIL SPECIAL AREA	JO 3130N 03515E 1
AT TAFILAH SPECIAL AREA	JO 3054N 03533E 1
AL QAHIRAH COMPLEX	EG 3003N 03116E 1
AL AQABAH COMPLEX	JO 2931N 03500E 1

25X1

[Redacted]

4

**TOP SECRET**

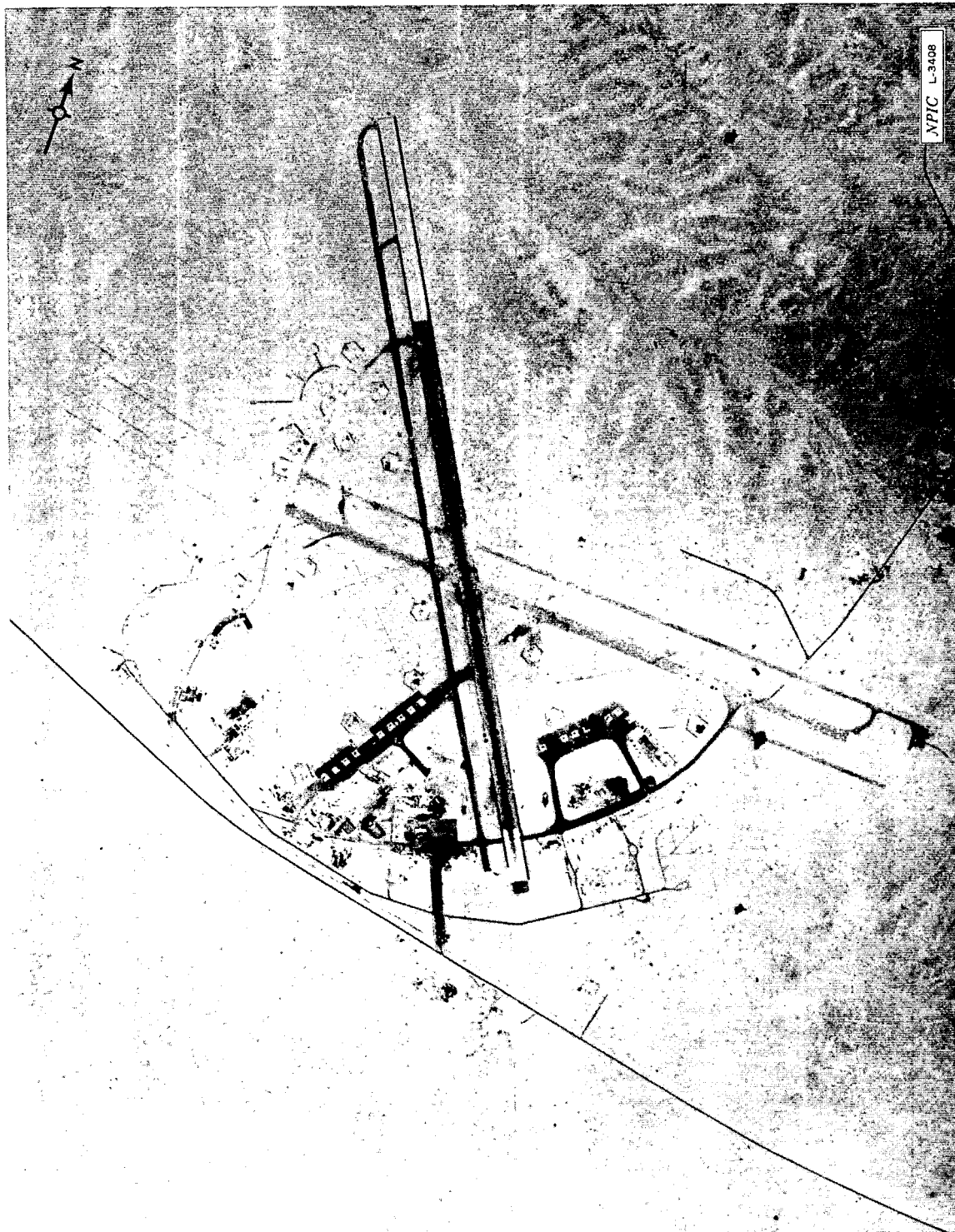
[Redacted]

25X1

**Attachments**

KH-4 MISSION 1042-1, 17-22 JUNE 1967

ATTACHMENT 1



[Redacted]

25X1

CAIRO AIRFIELD WEST, EGYPT

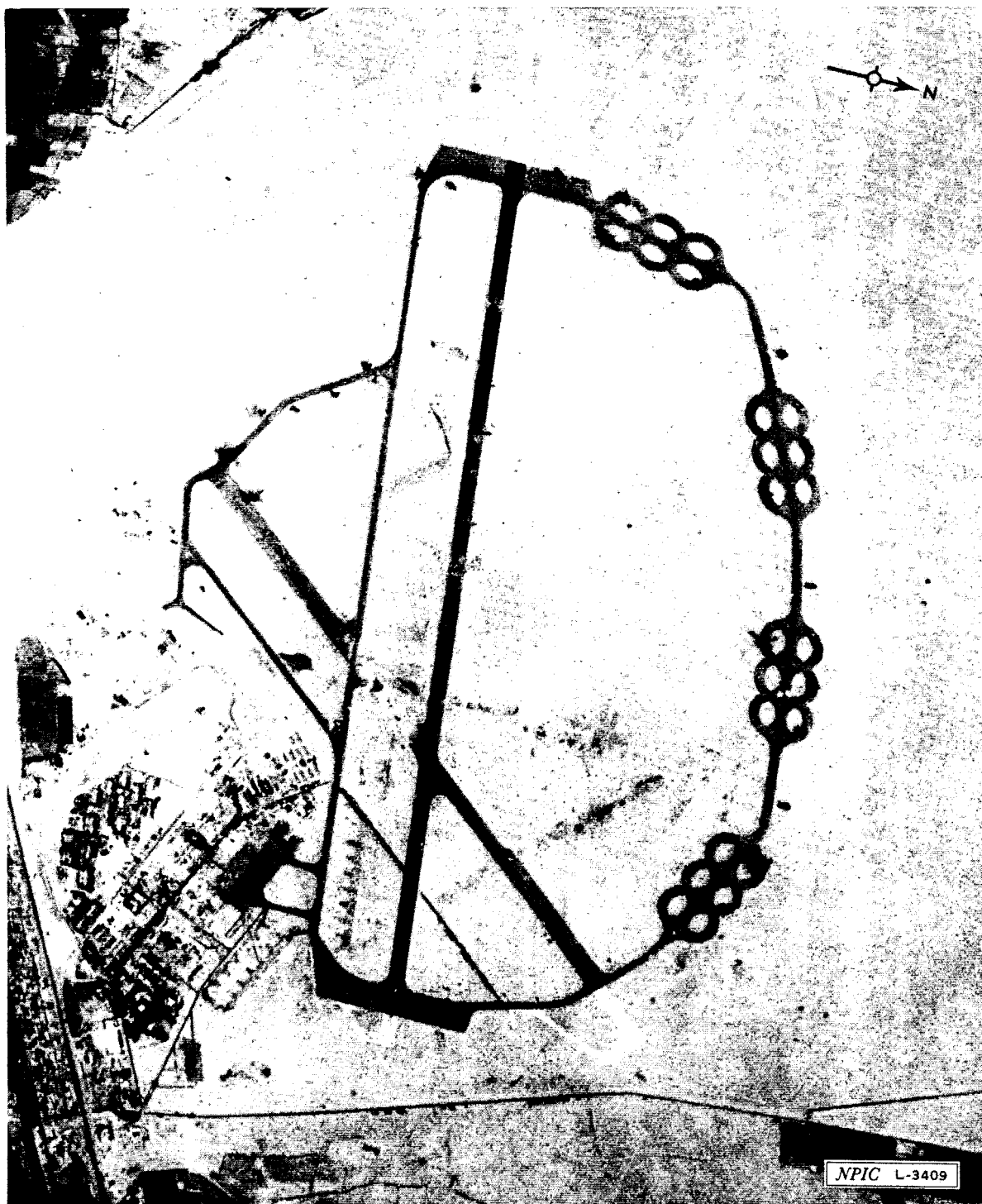
[Redacted]

25X1

TOP SECRET


KH-4 MISSION 1042-1, 17-22 JUNE 1967

ATTACHMENT 2



ABU SUWEIR AIRFIELD, EGYPT

TOP SECRET




INCHAS AIRFIELD, EGYPT




TOP SECRET






MARJ RHAYAL AIRFIELD, SYRIA (NO COMOR)





DAMASCUS AIRFIELD NEW, SYRIA (NO COMOR)

TOP SECRET



CAPSIZED VESSEL, QANAT AS SUWAYS, EGYPT (NAVAL BONUS)

TOP SECRET



25X6

Approved For Release 2002/05/17 : CIA-RDP99T01396R000300100001-9

Approved For Release 2002/05/17 : CIA-RDP99T01396R000300100001-9